

UNITED STATES
DEPARTMENT OF THE INTERIOR
BUREAU OF LAND MANAGEMENT

Oil Co. S.
N.M. DIV-Dist. 2
1301 W. Grand Avenue
Artesia, NM 88210

FORM APPROVED
B No. 1004-0135
Expires November 30, 2000

SUMMARY NOTICES AND REPORTS ON WELLS
Do not use this form for proposals to drill or to re-enter an abandoned well. Use Form 3160-3 (APD) for such proposals.

SUBMIT IN TRIPLICATE - Other instructions on reverse side

1. Type of Well

☐ Oil Well ☒ Gas Well ☐ Other

2. Name of Operator

Matador Operating Company

3a. Address

310 W. Wall, Ste 905 Midland, TX 79703

3b. Phone No. (include area code)

915-687-5955

4. Location of Well (Footage, Sec., T., R., M., or Survey Description)

Sec 4, T21S., R27E
660' FNL 1980' FWL

5. Lease Serial No.

NMNM98124

6. If Indian, Allottee or Tribe Name

7. If Unit or CA/Agreement, Name and/or No.

Exxon Federal 4

8. Well Name and No.

1

9. API Well No.

30-015-30449

10. Field and Pool, or Exploratory Area

Avalon; Bone Spring, East

11. County or Parish, State

Eddy County, NM

12. CHECK APPROPRIATE BOX(ES) TO INDICATE NATURE OF NOTICE, REPORT, OR OTHER DATA

TYPE OF SUBMISSION	TYPE OF ACTION			
<input type="checkbox"/> Notice of Intent	<input type="checkbox"/> Acidize	<input type="checkbox"/> Deepen	<input type="checkbox"/> Production (Start/Resume)	<input type="checkbox"/> Water Shut-Off
<input checked="" type="checkbox"/> Subsequent Report	<input type="checkbox"/> Alter Casing	<input type="checkbox"/> Fracture Treat	<input type="checkbox"/> Reclamation	<input type="checkbox"/> Well Integrity
<input type="checkbox"/> Final Abandonment Notice	<input type="checkbox"/> Casing Repair	<input type="checkbox"/> New Construction	<input type="checkbox"/> Recomplete	<input checked="" type="checkbox"/> Other <u>Facility</u>
	<input type="checkbox"/> Change Plans	<input type="checkbox"/> Plug and Abandon	<input type="checkbox"/> Temporarily Abandon	<u>Diagram</u>
	<input type="checkbox"/> Convert to Injection	<input type="checkbox"/> Plug Back	<input type="checkbox"/> Water Disposal	

13. Describe Proposed or Completed Operation (clearly state all pertinent details, including estimated starting date of any proposed work and approximate duration thereof. If the proposal is to deepen directionally or recomplete horizontally, give subsurface locations and measured and true vertical depths of all pertinent markers and zones. Attach the Bond under which the work will be performed or provide the Bond No. on file with BLM/BIA. Required subsequent reports shall be filed within 30 days following completion of the involved operations. If the operation results in a multiple completion or recompletion in a new interval, a Form 3160-4 shall be filed once testing has been completed. Final Abandonment Notices shall be filed only after all requirements, including reclamation, have been completed, and the operator has determined that the site is ready for final inspection.)

Facility Diagrams attached

Accepted for record - NMOCD

ACCEPTED FOR RECORD

MAR 20 2002

ALEXIS C. SWOBODA
PETROLEUM ENGINEER

14. I hereby certify that the foregoing is true and correct

Name (Printed/Typed)

Russ Mathis

Title Production Manager

Signature

Russ Mathis

Date 3/12/02

THIS SPACE FOR FEDERAL OR STATE OFFICE USE

Approved by

Conditions of approval, if any, are attached. Approval of this notice does not warrant or certify that the applicant holds legal or equitable title to those rights in the subject lease which would entitle the applicant to conduct operations thereon.

Title

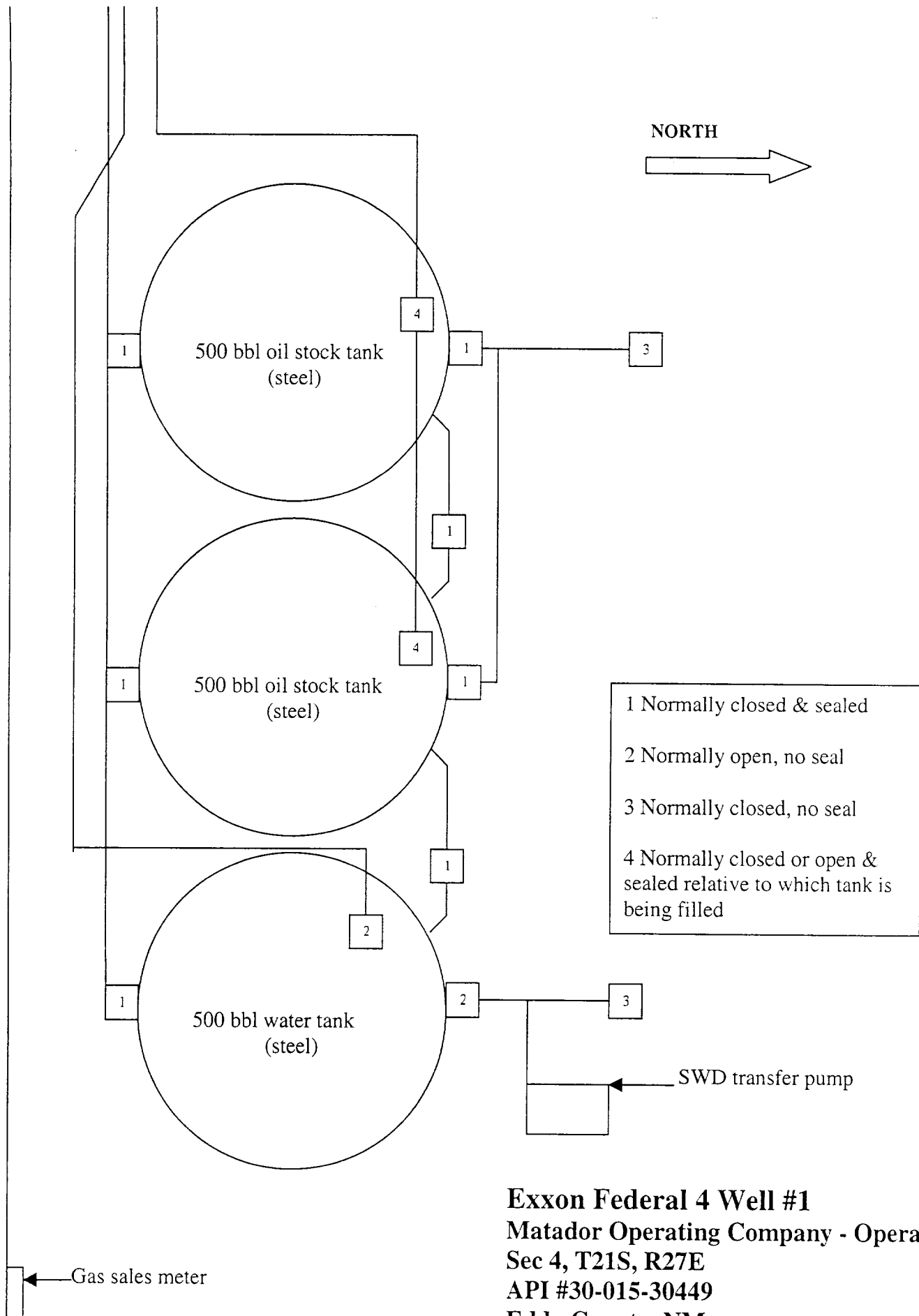
Date

Office

Title 18 U.S.C. Section 1001 and Title 43 U.S.C. Section 1212, make it a crime for any person knowingly and willfully to make to any department or agency of the United States any false, fictitious or fraudulent statements or representations as to any matter within its jurisdiction.

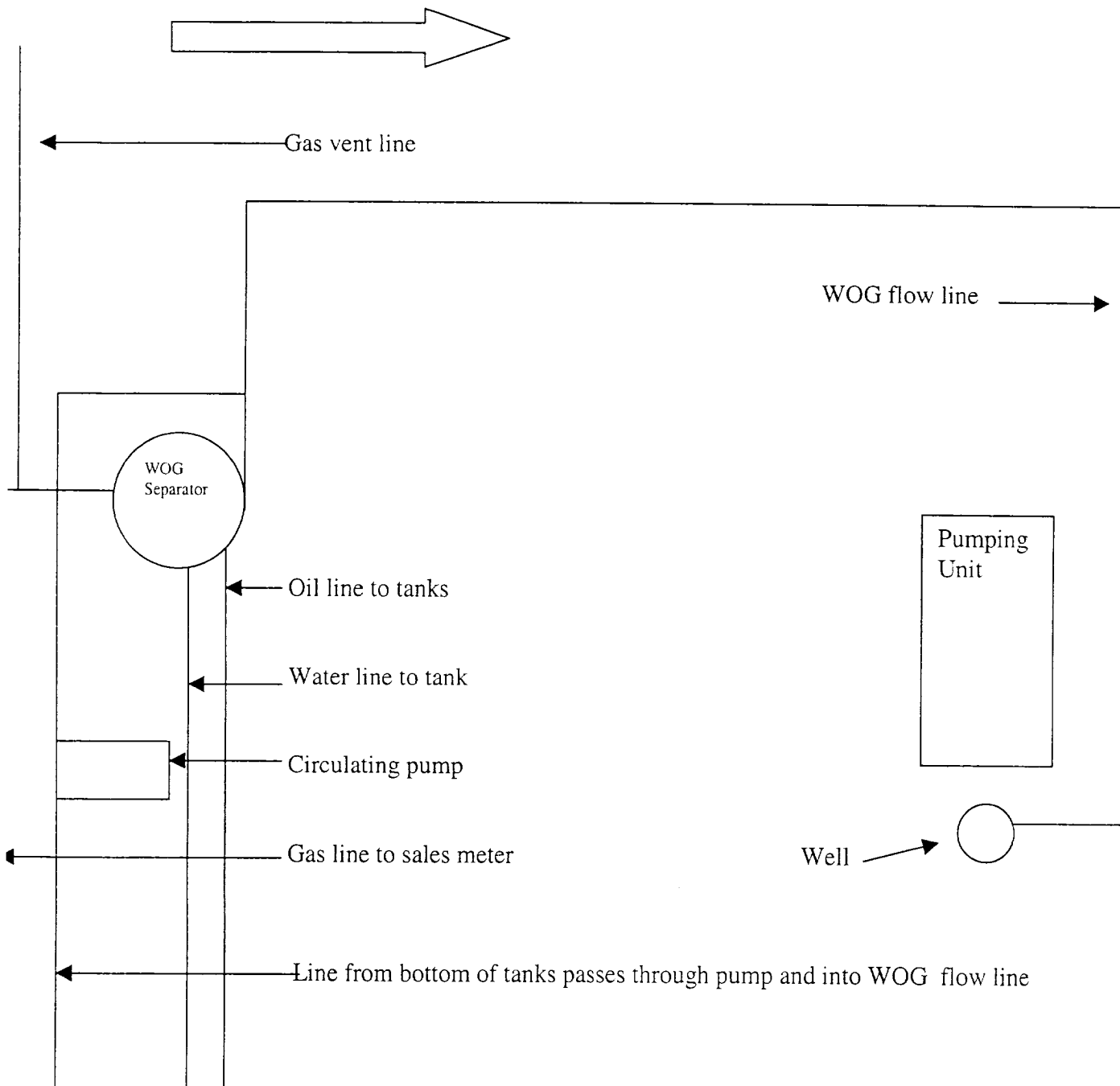
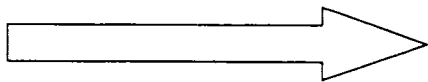
RECEIVED
BUREAU OF LAND MANAGEMENT
FORT WORTH, TEXAS

2002 MAR 15 AM 10:05



RECEIVED
2002 MAR 15 AM 10:05
SUPPLY/STOCK/INVENTORY
FBI/DOJ

NORTH



Exxon Federal 4 Well #1
Matador Operating Company - Operator
Sec. 4, T21S, R27E
API #30-015-30449
Eddy County, NM