

OIL CONSERVATION DIVISION
2040 South Pacheco
Santa Fe, NM 87505

Instructions on back
Submit to Appropriate District Office

5 Copies

☒ AMENDED REPORT

District I
PO Box 1980, Hobbs, NM 88241-1980
District II
PO Drawer DD, Artesia, NM 88211-0719
District III
1000 Rio Brazos Rd., Aztec, NM 87410
District IV
2040 South Pacheco, Santa Fe, NM 87505

I. REQUEST FOR ALLOWABLE AND AUTHORIZATION TO TRANSPORT

¹ Operator name and Address KERR-McGEE OIL & GAS ONSHORE LLC P.O. Box 809004 Dallas, TX 75380-9004		² OGRID Number 12558
		³ Reason for Filing Code CHANGE OF OPERATOR EFF 10/1/99
⁴ API Number 30-0 015-30583	⁵ Pool Name INDIAN BASIN UPPER PENN (PRO GAS)	⁶ Pool Code 79040
⁷ Property Code 008561	⁸ Property Name LOWE STATE	⁹ Well Number 5

II. ¹⁰ Surface Location

UL or lot no. K	Section 36	Township 21S	Range 23E	Lot. Idn	Feet from the 1650'	North/South Line SOUTH	Feet from the 2540'	East/West line WEST	County EDDY
--------------------	---------------	-----------------	--------------	----------	------------------------	---------------------------	------------------------	------------------------	----------------

¹¹ Bottom Hole Location

UL or lot no.	Section	Township	Range	Lot. Idn	Feet from the	North/South Line	Feet from the	East/West line	County
¹² Lse Code	¹³ Producing Method Code N	¹⁴ Gas Connection Date	¹⁵ C-129 Permit Number	¹⁶ C-129 Effective Date	¹⁷ C-129 Expiration Date				

III. Oil and Gas Transporters

¹⁸ Transporter OGRID	¹⁹ Transporter Name and Address	²⁰ POD	²¹ O/G	²² POD ULSTR Location and Description
138648	AMOCO PL ITD 502 NW AVENUE LEVELLAND TEXAS 79336	2821416	0	K 36 21S 23E
015629	NATURAL GAS PIPELINE CO OF AMERICA P.O. BOX 75284 CHICAGO ILL. 60690-6312	2821517	G	K 36 21S 23E

IV. Produced Water

²³ POD 2821418	²⁴ POD ULSTR Location and Description
------------------------------	--


V. Well Completion Data


²⁵ Spud Date	²⁶ Ready Date	²⁷ TD	²⁸ PBTD	²⁹ Perforations	³⁰ DHC, DC, MC
³¹ Hole Size	³² Casing & Tubing Size	³³ Depth Set	³⁴ Sacks Cement		

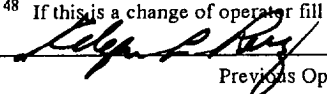
VI. Well Test Data

³⁵ Date New Oil	³⁶ Gas Delivery Date	³⁷ Test Date	³⁸ Test Length	³⁹ Tbg. Pressure	⁴⁰ Csg. Pressure
⁴¹ Choke Size	⁴² Oil	⁴³ Water	⁴⁴ Gas	⁴⁵ AOF	⁴⁶ Test Method

⁴⁷ I hereby certify that the rules of the Oil Conservation Division have been complied with and that the information given above is true and complete to the best of my knowledge and belief.

Signature: 
Printed name: EDGAR L. PEREZ
Title: PRORATION ANALYST
Date: 10/1/99 Phone: (972) 715-4603

OIL CONSERVATION DIVISION ORIGINAL SIGNED BY TIM W. GUM DISTRICT II SUPERVISOR 	
Approved by:	Title:
Approval Date: 10-7-99	

⁴⁸ If this is a change of operator fill in the OGRID number and name of the previous operator  12558 KERR McGEE CORP. EDGAR L. PEREZ/PRORATION ANALYST 10/1/99	Previous Operator Signature	Printed Name	Title	Date
--	-----------------------------	--------------	-------	------