

UNITED STATES
DEPARTMENT OF THE INTERIOR
BUREAU OF LAND MANAGEMENT

N.M. Oil & Gas Division
811 S. 1st Street
Artesia, NM 87102

FORM APPROVED
OMB No. 1004-0135
Expires July 31, 1996

C/SF

SUNDRY NOTICES AND REPORTS ON WELLS

Do not use this form for proposals to drill or to re-enter an abandoned well. Use Form 3160-3 (APD) for such proposals.

SUBMIT IN TRIPLICATE - Other Instructions on reverse side

1. Type of Well
☐ Oil Well ☒ Gas Well ☐ Other

2. Name of Operator
EGL RESOURCES INC

3a. Address
PO BOX 371 MIDLAND TX 79702

3b. Phone No. (include area code)
915-687-6560

4. Location of Well (Footage, Sec., T., R., M., or Survey Description)

660 FEL 2310 ENL T20S R28E SEC 14

5. Lease Serial No.
LC 050797

6. If Indian, Allottee or Tribe Name

7. If Unit or CA/Agreement, Name and/or No.

8. Well Name and No.
OXY YATES 14 FED #3

9. API Well No.
30-015-30594

10. Field and Pool, or Exploratory Area
RUSSELL YATES LOWER

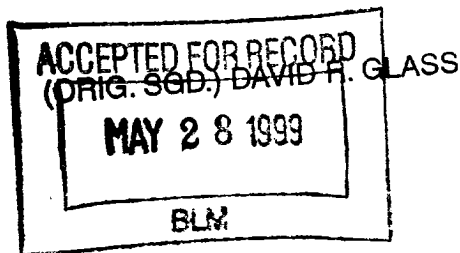
11. County or Parish, State
EDDY, NM

12. CHECK APPROPRIATE BOX(ES) TO INDICATE NATURE OF NOTICE, REPORT, OR OTHER DATA

TYPE OF SUBMISSION	TYPE OF ACTION			
<input type="checkbox"/> Notice of Intent	<input type="checkbox"/> Acidize	<input type="checkbox"/> Deepen	<input checked="" type="checkbox"/> Production (Start/Resume)	<input type="checkbox"/> Water Shut-Off
<input checked="" type="checkbox"/> Subsequent Report	<input type="checkbox"/> Alter Casing	<input type="checkbox"/> Fracture Treat	<input type="checkbox"/> Reclamation	<input type="checkbox"/> Well Integrity
<input type="checkbox"/> Final Abandonment Notice	<input type="checkbox"/> Casing Repair	<input type="checkbox"/> New Construction	<input type="checkbox"/> Recomplete	<input type="checkbox"/> Other _____
	<input type="checkbox"/> Change Plans	<input type="checkbox"/> Plug and Abandon	<input type="checkbox"/> Temporarily Abandon	
	<input type="checkbox"/> Convert to Injection	<input type="checkbox"/> Plug Back	<input type="checkbox"/> Water Disposal	

13. Describe Proposed or Completed Operation (clearly state all pertinent details, including estimated starting date of any proposed work and approximate duration thereof. If the proposal is to deepen directionally or recomplete horizontally, give subsurface locations and measured and true vertical depths of all pertinent markers and zones. Attach the Bond under which the work will be performed or provide the Bond No. on file with BLM/BIA. Required subsequent reports shall be filed within 30 days following completion of the involved operations. If the operation results in a multiple completion or recompletion in a new interval, a Form 3160-4 shall be filed once testing has been completed. Final Abandonment Notices shall be filed only after all requirements, including reclamation, have been completed, and the operator has determined that the site is ready for final inspection.)

4/27/99 RUN FASLINE FROM LOCATION TO METER AND TURN WELL DOWN LINE. (SEE ATTACHMENTS)



14. I hereby certify that the foregoing is true and correct
Name (Printed/Typed)

Title
Secretary

Date
5/25/99

THIS SPACE FOR FEDERAL OR STATE OFFICE USE

Approved by

Title

Date

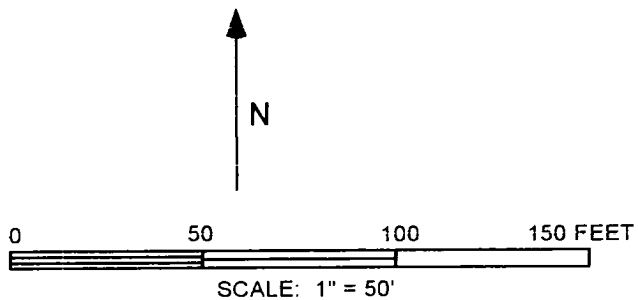
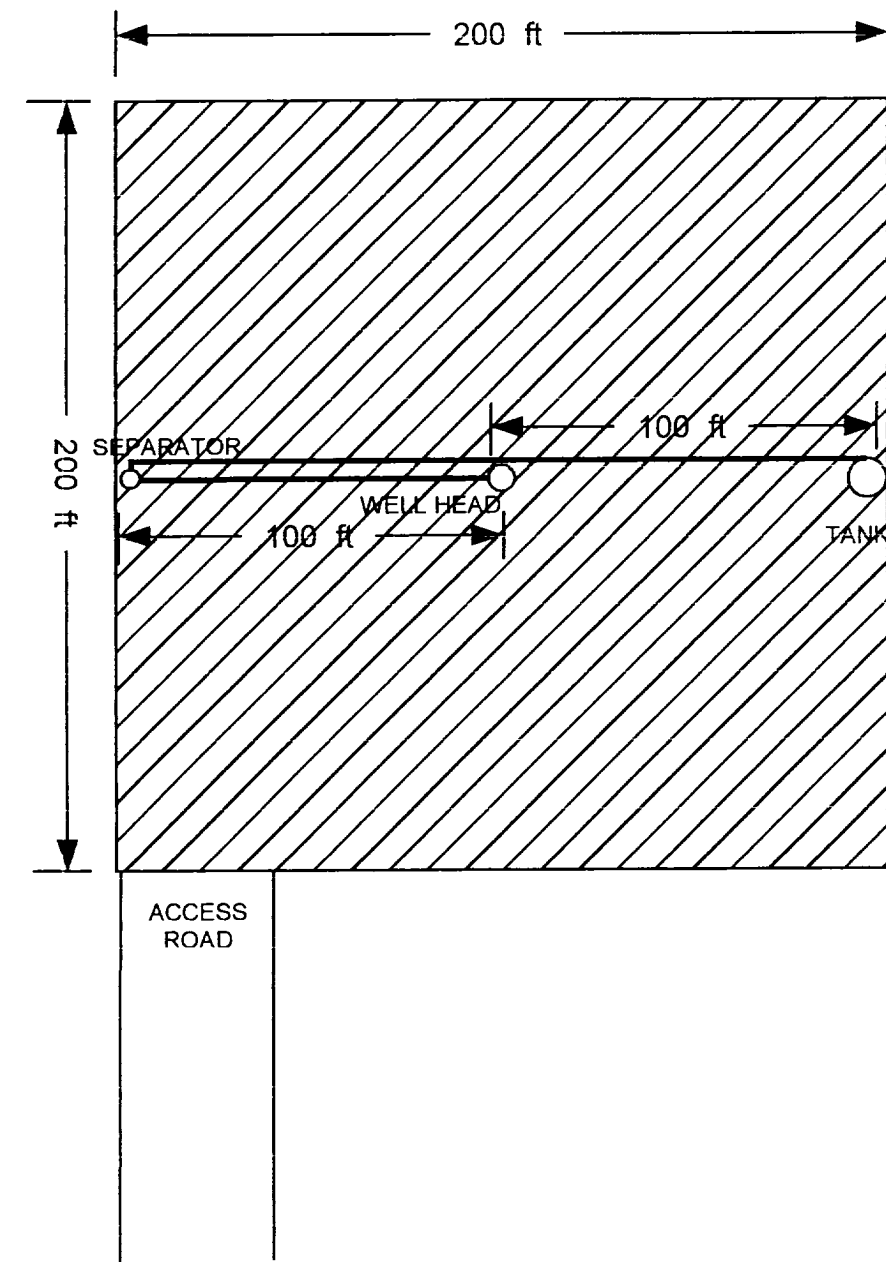
Conditions of approval, if any, are attached. Approval of this notice does not warrant or certify that the applicant holds legal or equitable title to those rights in the subject lease which would entitle the applicant to conduct operations thereon.

Office

Title 18 U.S.C. Section 1001, makes it a crime for any person knowingly and willfully to make to any department or agency of the United States any false, fictitious or fraudulent statements or representations as to any matter within its jurisdiction.

WELL SITE PLAT

OXY YATES FED 14 #3



E.G.L. RESOURCES INC

WELL SITE LAYOUT

OXY YATES FED 14 #3
660 FEL, 2310 FNL
20S 28E SEC 14

DATE: 5/25/99

BY: DARREN PRINTZ

**TITLE PAGE/ABSTRACT/
NEGATIVE SITE REPORT
ROSWELL DISTRICT**

BLM/ RDO 1/95

1. BLM Report No.
2. (ACCEPTED) (REJECTED)
3. NMCRIS No. 64669

4. Title of Report (Project Title): Archeological Clearance Report for E.G.L. Resources, Inc.'s Oxy Yates Fed. "22" No.s 5 and 6 Drill Locations and Oxy Yates Fed. "14" No. 3 Fas Line..
5. Project Date(s): 23APR99 to APR2499

6. Report Date 30APR99

7. Consultant Name & Address: Pecos Archeological Consultants, P.O. Box 1771, Carlsbad, N.M.
Direct Charge: James E. Hunt

Name:

Address:

Authors Name: James E. Hunt

field personnel names: James E. Hunt and Robert J. Martin

Phone (505-887-7029)

8. Permit No. : BLM Survey Permit No. 6-2920-97

9. Consultant Report No. : 99012

10. Sponsor Name and Address: E.G.L. resources, Inc.
Indiv. Responsible: Darren Printz

Name:

Address: P.O. Box 371, Midland, Tx 79702

Phone 915-682-3502

11. For BLM Use only.

12 ACREAGE:

Total No. of acres surveyed: 12.7

SURFACE OWNERSHIP: Federal: 12.7

State _____, Private:

13. Location: (Maps Attached if negative survey):

a. State: NM

b. County: Eddy

c. BLM District: Roswell

e. Area: T 20 S R 28 E, Sec. _____/4 ____/4 ____/4

f. Footages:

SEE ATTACHMENT

g. 7.5 ' Map Name(s): Angel Draw Quadrangle, 7.5 Minute Series, 1985.

- d. Nearest City or town: Carlsbad, NM

14. a. Location: ARMS, BLM
Date: 23APR99
List By LA#:

b. Description of Undertaking:

1.) one 1400 ft pipeline (FAS) easment.

2.) two drill locations.

3.) one access road easement beginning on the southwest corner of the No. 6 and running 1000 ft south to an existing caliche road.

c. Environmental Setting (NRCS soil designation; vegetative community; etc.: The project area is located on the gently rolling plains northeast of Carlsbad, NM. Local soils consist of loamy sands which belong to the Kermit-Berino association. Vegetation includes plains yucca (*Yucca glauca*), mesquite (*Prosopis juliflora*), sand sage (*Artemisia filifolia*) and grasses.

d. Field Methods: Transect Intervals: 15 M
Crew Size: 2
Time in Field: 4 hrs
Collections: None

15. Cultural Resource Findings: none
a. Identification and Description:

16. Management Summary: clearance as planned.

I certify that the information provided above is correct and accurate and meets all appreciable BLM standards.

Responsible Archaeologist: signature  date 4/30/89

LOCATIONAL DATA

E.G.L. Resources, Inc's Oxy Yates "22" Fed. No. 5 will measure 400 ft X 400 ft or 3.6 acres. It will be situated 1650 FSL and 2310 FEL, in the: NW1/4 SE1/4 section 22, T20S, R28E, NMPM, Eddy Co., NM

Oxy Yates "22" Fed. No. 6 Drill Location will measure 400 ft X 400 ft or 3.6 acres. It will be situated 2310 FNL and 660 FEL, in the: SE1/4 NE1/4 section 22, T20S, R28E, NMPM, Eddy Co., NM

The access road to this well will measure 100 ft X 1000 ft or 2.29 acres. It will be situated in the: SE1/4 NE1/4 section 22, T20S, R28E, NMPM, Eddy Co., NM
NE1/4 SE1/4 section 22, T20S, R28E, NMPM, Eddy Co., NM

The Oxy Yartes "14" Fas pipeline easement will measure 100 ft X 1400 ft or 3.21 acres. It will be situated in the:

SE1/4 NE1/4 section 14, T20S, R28E, NMPM, Eddy Co., NM
SW1/4 NE1/4 section 14, T20S, R28E, NMPM, Eddy Co., NM

Map Reference: USGS Angel Draw Quadrangle, 7.5 Minute Series, 1985

