

UNITED STATES
DEPARTMENT OF THE INTERIOR
BUREAU OF LAND MANAGEMENT

N.M. Oil Cons. Division
811 S. 1st Street
Artesia, NM 87210-2834

FORM APPROVED
OMB No. 1004-0135
Expires July 31, 1996

C/SF

SUNDRY NOTICES AND REPORTS ON WELLS

Do not use this form for proposals to drill or to re-enter an abandoned well. Use Form 3160-3 (APD) for such proposals.

SUBMIT IN TRIPLICATE - Other Instructions on reverse side


1. Type of Well <input type="checkbox"/> Oil Well <input checked="" type="checkbox"/> Gas Well <input type="checkbox"/> Other		5. Lease Serial No. NM 6856
2. Name of Operator EGL RESOURCES INC		6. If Indian, Allottee or Tribe Name
3a. Address P.O. BOX 371, MIDLAND TX 79702	3b. Phone No. (include area code) 915-687-6560	7. If Unit or CA/Agreement, Name and/or No.
4. Location of Well (Footage, Sec., T., R., M., or Survey Description) 1980 FEL & 1880 FSL SEC 14 T20S R28E		8. Well Name and No. OXY YATES 14 FED #2
		9. API Well No. 30-015-30593
		10. Field and Pool, or Exploratory Area RUSSELL YATES LOWER
		11. County or Parish, State EDDY, NM

12. CHECK APPROPRIATE BOX(ES) TO INDICATE NATURE OF NOTICE, REPORT, OR OTHER DATA

TYPE OF SUBMISSION	TYPE OF ACTION			
<input type="checkbox"/> Notice of Intent	<input type="checkbox"/> Acidize	<input type="checkbox"/> Deepen	<input checked="" type="checkbox"/> Production (Start/Resume)	<input type="checkbox"/> Water Shut-Off
<input checked="" type="checkbox"/> Subsequent Report	<input type="checkbox"/> Alter Casing	<input type="checkbox"/> Fracture Treat	<input type="checkbox"/> Reclamation	<input type="checkbox"/> Well Integrity
<input type="checkbox"/> Final Abandonment Notice	<input type="checkbox"/> Casing Repair	<input type="checkbox"/> New Construction	<input type="checkbox"/> Recomplete	<input type="checkbox"/> Other _____
	<input type="checkbox"/> Change Plans	<input type="checkbox"/> Plug and Abandon	<input type="checkbox"/> Temporarily Abandon	
	<input type="checkbox"/> Convert to Injection	<input type="checkbox"/> Plug Back	<input type="checkbox"/> Water Disposal	

13. Describe Proposed or Completed Operation (clearly state all pertinent details, including estimated starting date of any proposed work and approximate duration thereof. If the proposal is to deepen directionally or recomplete horizontally, give subsurface locations and measured and true vertical depths of all pertinent markers and zones. Attach the Bond under which the work will be performed or provide the Bond No. on file with BLM/BIA. Required subsequent reports shall be filed within 30 days following completion of the involved operations. If the operation results in a multiple completion or recompletion in a new interval, a Form 3160-4 shall be filed once testing has been completed. Final Abandonment Notices shall be filed only after all requirements, including reclamation, have been completed, and the operator has determined that the site is ready for final inspection.)

4/27/99 RUN FASLINE NEXT TO GPM ROW FROM LOCATION TO METER & TURN WELL DOWN LINE. (SEE ATTACHED)



14. I hereby certify that the foregoing is true and correct
Name (Printed/Typed)

Title

Signature

Date

THIS SPACE FOR FEDERAL OR STATE OFFICE USE

Approved by

Title

Date

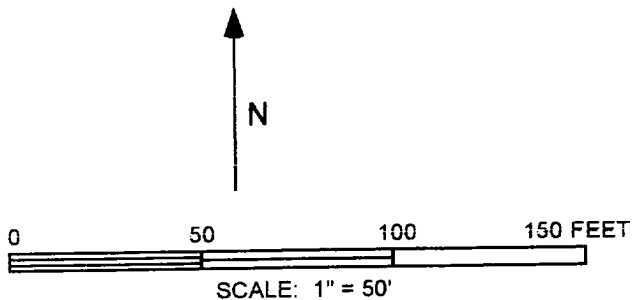
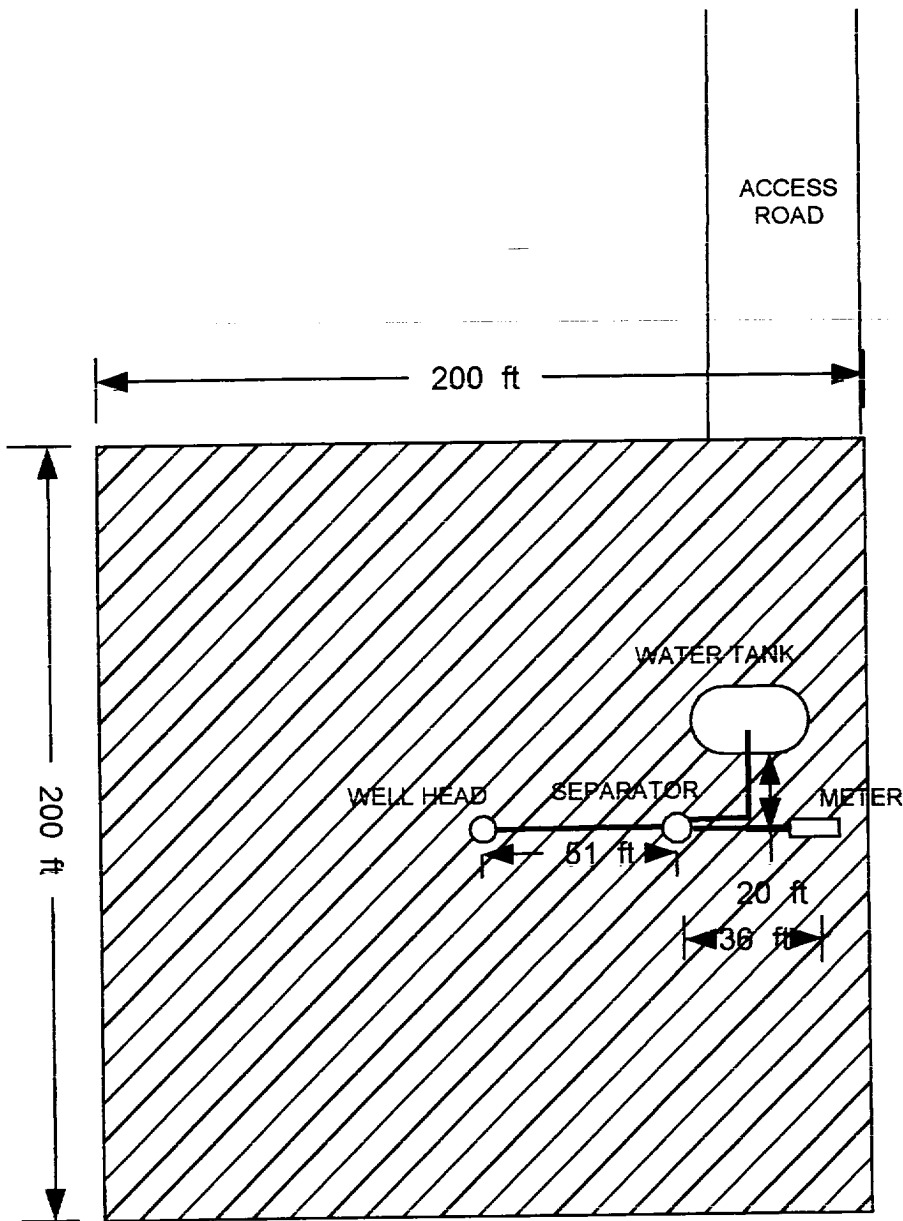
Conditions of approval, if any, are attached. Approval of this notice does not warrant or certify that the applicant holds legal or equitable title to those rights in the subject lease which would entitle the applicant to conduct operations thereon.

Office

Title 18 U.S.C. Section 1001, makes it a crime for any person knowingly and willfully to make to any department or agency of the United States any false, fictitious or fraudulent statements or representations as to any matter within its jurisdiction.

(Instructions on reverse)

WELL SITE PLAT OXY YATES FED 14 #2



E.G.L. RESOURCES INC

WELL SITE LAYOUT

OXY YATES FED 14 #2
1980 FEL, 1800 FNL
20S 28E SEC 14

DATE: 5/25/99

BY: DARREN PRINTZ

