

UNITED STATES
DEPARTMENT OF THE INTERIOR
BUREAU OF LAND MANAGEMENT

N.M. Oil Cons. L. ision
811 S. 1st Street
Alamosa, NM 88210-2834

FORM APPROVED
OMB No. 1004-0135
Expires July 31, 1996

SUNDRY NOTICES AND REPORTS ON WELL

Do not use this form for proposals to drill or to re-enter an abandoned well. Use Form 3160-3 (APD) for such proposals.

SUBMIT IN TRIPLICATE - Other Instructions on reverse side

1. Type of Well
☐ Oil Well ☒ Gas Well ☐ Other

2. Name of Operator
E.G.L. RESOURCES INC

3a. Address
P.O. BOX 10886, MIDLAND, TX 79702

3b. Phone No. (include area code)
915-687-6560

4. Location of Well (Footage, Sec., T., R., M., or Survey Description)
2310 FEL 1650 FSL, SEC 22, T20S R28E

Lease Serial No.
NM 82993

6. If Indian, Allottee or Tribe Name

7. If Unit or CA/Agreement, Name and/or No.

8. Well Name and No.
OXY YATES FED 22 #5

9. API Well No.
30-015-30674

10. Field and Pool, or Exploratory Area
RUSSELL YATES LOWER

11. County or Parish, State
EDDY CO, NM

12. CHECK APPROPRIATE BOX(ES) TO INDICATE NATURE OF NOTICE, REPORT, OR OTHER DATA

TYPE OF SUBMISSION

- ☐ Notice of Intent
☒ Subsequent Report
☐ Final Abandonment Notice

TYPE OF ACTION

- ☐ Acidize
☐ Alter Casing
☐ Casing Repair
☐ Change Plans
☐ Convert to Injection

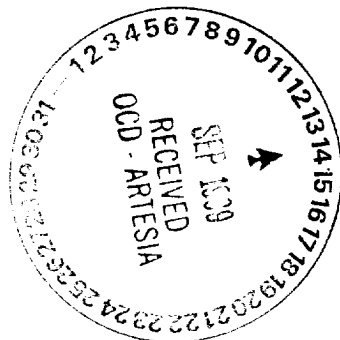

- ☐ Deepen
☐ Fracture Treat
☒ New Construction
☐ Plug and Abandon
☐ Plug Back

- ☐ Production (Start/Resume)
☐ Reclamation
☐ Recomplete
☐ Temporarily Abandon
☐ Water Disposal

- ☐ Water Shut-Off
☐ Well Integrity
☐ Other

13. Describe Proposed or Completed Operation (clearly state all pertinent details, including estimated starting date of any proposed work and approximate duration thereof. If the proposal is to deepen directionally or recompleat horizontally, give subsurface locations and measured and true vertical depths of all pertinent markers and zones. Attach the Bond under which the work will be performed or provide the Bond No. on file with BLM/BIA. Required subsequent reports shall be filed within 30 days following completion of the involved operations. If the operation results in a multiple completion or recompleat in a new interval, a Form 3160-4 shall be filed once testing has been completed. Final Abandonment Notices shall be filed only after all requirements, including reclamation, have been completed, and the operator has determined that the site is ready for final inspection.)

SEE ATTACHMENT A



14. I hereby certify that the foregoing is true and correct
Name (Printed/Typed)

Title
Op Engineer

Signature

Date
9/1/99

THIS SPACE FOR FEDERAL OR STATE OFFICE USE

Approved by

Title

Date

Conditions of approval, if any, are attached. Approval of this notice does not warrant or certify that the applicant holds legal or equitable title to those rights in the subject lease which would entitle the applicant to conduct operations thereon.

Office

Title 18 U.S.C. Section 1001, makes it a crime for any person knowingly and willfully to make to any department or agency of the United States any false, fictitious or fraudulent statements or representations as to any matter within its jurisdiction.

(Instructions on reverse)

RECEIVED
SEP 02 39

BLM
KOSWELL NM

ATTACHMENT A
E.G.L. RESOURCES INC.

OXY YATES FED 22 #5

6/28/99 Set conductor pipe and MI rig.

6/29/99 Spud at 11:00 AM TD 220' Wtr at 90' & 130'.

6/30/99 TD 545'. DP Stuck. Work pipe & circulate.

7/1/99 TD 545'. DP Stuck. Work pipe & circulate.

7/2/99 TD 545' Work pipe & circulate. No progress.

7/3/99 TD 545'. Free point pipe. Stuck just above DC. Back off DP two joints above DC. GIH w/ overshot wash & fish pipe.

7/4/99 TD 545'. Wash fish. No progress.

7/5/99 TD 545' Wash & fish. No progress.

7/8/99 TD 545' Fish came loose. POH with fish. Second DP above DC was split.

7/9/99 TD 603' GIH with 7 7/8" bit & DC.

7/10/99 TD 665' POH

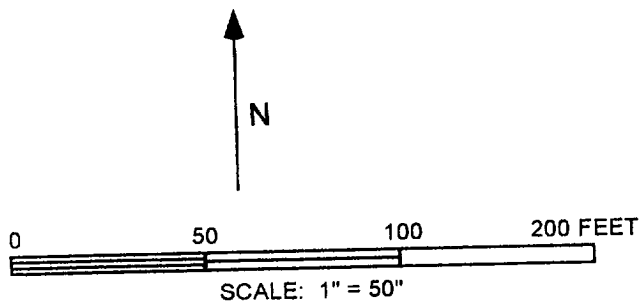
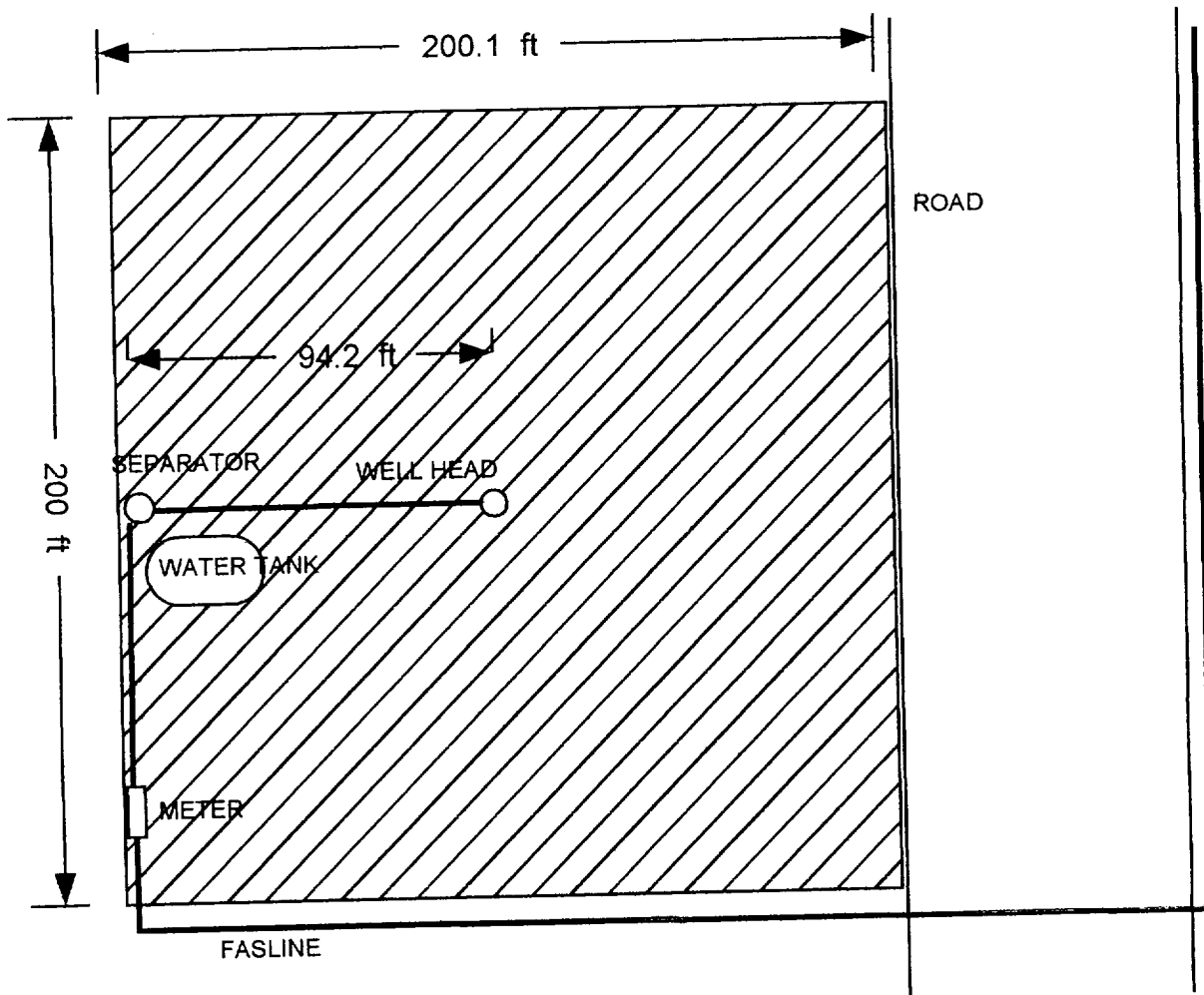
7/11/99 TD 665. Run 17 jts 5 1/2 15.5# J55 csg. Dowell pumped 400 sx cls C cmt w/3% CaCl.

7/12/99 1 inched 108 sx class "C" w/6% CaCl, cement to surface.

8/18/99 Rig up Fleet Cementers rig #8. Drill out 4 3/4" OH to 817'.

8/19/99 Run 24 jts 2 3/8" J55 8rd tbg. Install WH & surface equipment. Run Fas-line down roadway ditch to meter. SI well, WO meter run.

WELL SITE PLAT OXY YATES FED 22 #5



E.G.L. RESOURCES INC

WELL SITE LAYOUT

OXY YATES FED 22#5
2310 FEL, 1650 FSL
20S 28E SEC 22

DATE: 8/20/99

BY: DARREN PRINTZ