

UNITED STATES
DEPARTMENT OF THE INTERIOR
BUREAU OF LAND MANAGEMENT

N.M. Oil Cons. Division
811 S. 1st Street
Artesia, NM 88210-2834

FORM APPROVED
OMB No. 1004-0135
Expires July 31, 1996

C19F

SUNDRY NOTICES AND REPORTS ON WELLS

Do not use this form for proposals to drill or to re-enter an abandoned well. Use Form 3160-3 (APD) for such proposals.

SUBMIT IN TRIPLICATE - Other Instructions on reverse side

1. Type of Well
☒ Oil Well ☐ Gas Well ☐ Other

2. Name of Operator
E.G.L. RESOURCES INC

3a. Address
P.O. BOX 10886, MIDLAND, TX 79702

3b. Phone No. (include area code)
915-687-6560

4. Location of Well (Footage, Sec., T., R., M., or Survey Description)
990 FNL & 330 FEL, SEC 14 T20S R28E

5. Lease Serial No.
LC 050797

6. If Indian, Allottee or Tribe Name

7. If Unit or CA/Agreement, Name and/or No.
23909

8. Well Name and No.
OXY YATES 14 FED #14

9. API Well No.
30-015-30804

10. Field and Pool, or Exploratory Area
RUSSELL YATES


11. County or Parish, State
EDDY CO, NM

12. CHECK APPROPRIATE BOX(ES) TO INDICATE NATURE OF NOTICE, REPORT, OR OTHER DATA

TYPE OF SUBMISSION	TYPE OF ACTION			
<input type="checkbox"/> Notice of Intent	<input type="checkbox"/> Acidize	<input type="checkbox"/> Deepen	<input type="checkbox"/> Production (Start/Resume)	<input type="checkbox"/> Water Shut-Off
<input checked="" type="checkbox"/> Subsequent Report	<input type="checkbox"/> Alter Casing	<input type="checkbox"/> Fracture Treat	<input type="checkbox"/> Reclamation	<input type="checkbox"/> Well Integrity
<input type="checkbox"/> Final Abandonment Notice	<input type="checkbox"/> Casing Repair	<input type="checkbox"/> New Construction	<input type="checkbox"/> Recomplete	<input checked="" type="checkbox"/> Other <u>NEW WELL</u>
	<input type="checkbox"/> Change Plans	<input type="checkbox"/> Plug and Abandon	<input type="checkbox"/> Temporarily Abandon	
	<input type="checkbox"/> Convert to Injection	<input type="checkbox"/> Plug Back	<input type="checkbox"/> Water Disposal	

13. Describe Proposed or Completed Operation (clearly state all pertinent details, including estimated starting date of any proposed work and approximate duration thereof. If the proposal is to deepen directionally or recomplete horizontally, give subsurface locations and measured and true vertical depths of all pertinent markers and zones. Attach the Bond under which the work will be performed or provide the Bond No. on file with BLM/BIA. Required subsequent reports shall be filed within 30 days following completion of the involved operations. If the operation results in a multiple completion or recompletion in a new interval, a Form 3160-4 shall be filed once testing has been completed. Final Abandonment Notices shall be filed only after all requirements, including reclamation, have been completed, and the operator has determined that the site is ready for final inspection.)

SEE ATTACHMENT A



14. I hereby certify that the foregoing is true and correct
Name (Printed/Typed)

Signature

Title

Date

Op Engineer
1/12/00

THIS SPACE FOR FEDERAL OR STATE OFFICE USE

Approved by

Title

Date

Conditions of approval, if any, are attached. Approval of this notice does not warrant or certify that the applicant holds legal or equitable title to those rights in the subject lease which would entitle the applicant to conduct operations thereon.

Office

Title 18 U.S.C. Section 1001, makes it a crime for any person knowingly and willfully to make to any department or agency of the United States any false, fictitious or fraudulent statements or representations as to any matter within its jurisdiction.

(Instructions on reverse)

ATTACHMENT A

Oxy Yates Federal 14 #14

E.GL. RESOURCES INC

Sec. 14, T-20-S, R-28-E

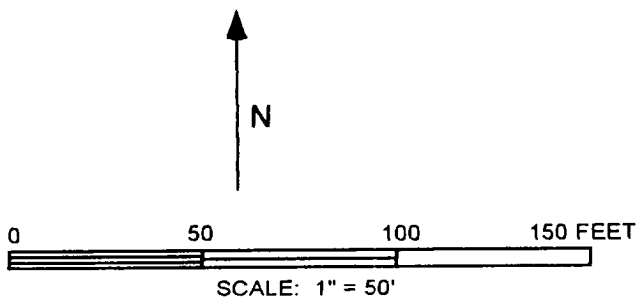
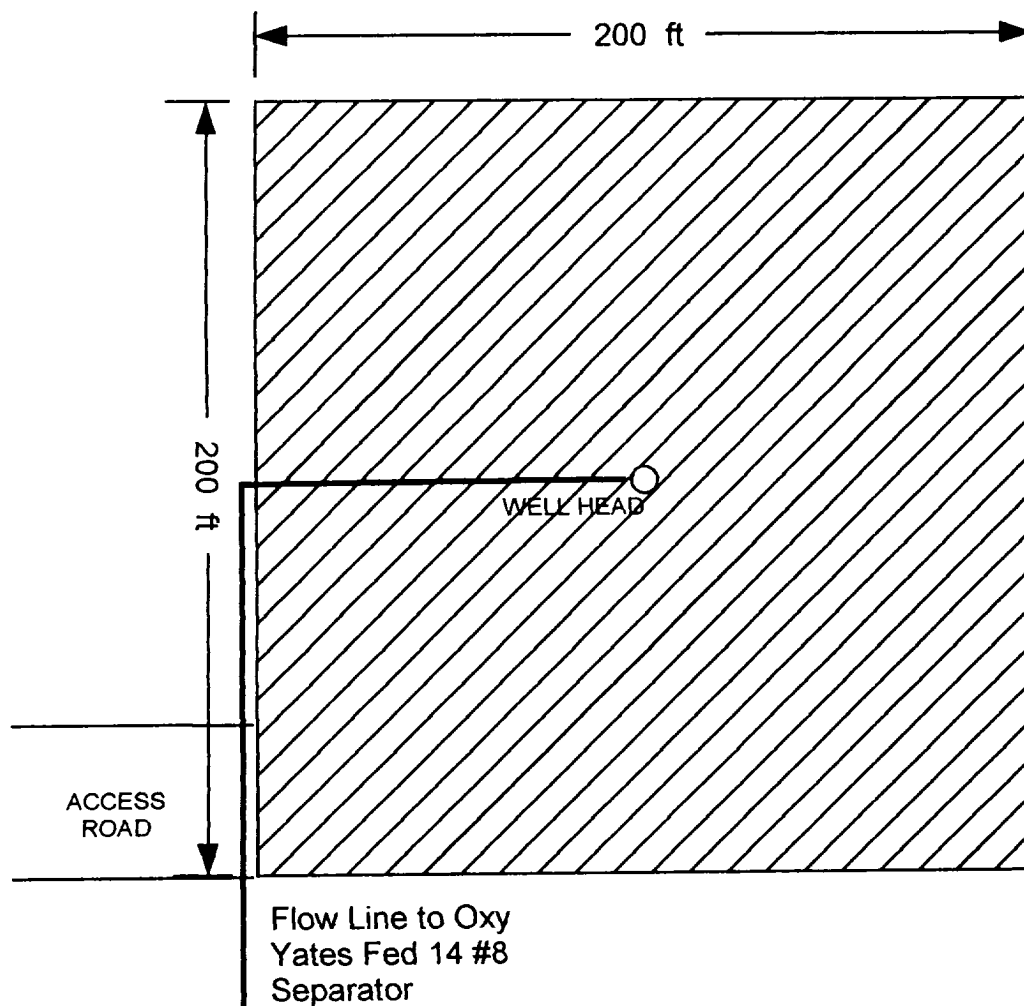
Eddy County, NM

1/3/00 TD 774' Rig up United rig #7. TD 774. 8 3/4" Hole. Run 20 jts 7" K55 23# Rng 3 Csg, Cemented with 450
sx Class C Cement. Cement to surf, Gene Hunt w/ BLM present.

1/7/00 TD 774 Rig up JWS PU #1

1/8/00 TD 961 Run 6 1/8" Smith bit on 16 DC. Test BOP. OK. Drill to 961'. POH w/ tbg, DC & bit. RIH w/ 25
jts 2 3/8" tbg, flange well up.

WELL SITE PLAT OXY YATES FED 14 #14



<i>E.G.L. RESOURCES INC</i>	
WELL SITE LAYOUT	
OXY YATES FED 14 #14 990' FNL, 330' FEL 20S 28E SEC 14	
DATE: 1/11/00	BY: DARREN PRINTZ