

UNITED STATES
DEPARTMENT OF THE INTERIOR
BUREAU OF LAND MANAGEMENT
N.M. Oil Cons. Division
811 S. 1st Street
Artesia, NM 88210-2834

FORM APPROVED
Budget Bureau No. 1004-0135
Expires: March 31, 1993

SUNDRY NOTICES AND REPORTS ON WELLS

Do not use this form for proposals to drill or to deepen or reentry to a different reservoir.
Use "APPLICATION FOR PERMIT—" for such proposals

SUBMIT IN TRIPLICATE

1. Type of Well

☒ Oil Well ☐ Gas Well ☐ Other

2. Name of Operator

E.G.L. RESOURCES

3. Address and Telephone No.

P.O. BOX 10886, MIDLAND, TX 79702

4. Location of Well (Footage, Sec., T., R., M., or Survey Description)

1650' FNL & 990' FEL, SEC 14, T20S R28E

5. Lease Designation and Serial No.

LC 050797

6. If Indian, Allottee or Tribe Name

7. If Unit or CA, Agreement Designation

23909

8. Well Name and No.

CXY YATES 14 FED #8

9. API Well No.

30-015-30805

10. Field and Pool, or Exploratory Area

Russell Yates

11. County or Parish, State

Eddy Co, NM

12. CHECK APPROPRIATE BOX(s) TO INDICATE NATURE OF NOTICE, REPORT, OR OTHER DATA

TYPE OF SUBMISSION

- ☐ Notice of Intent
☒ Subsequent Report
☐ Final Abandonment Notice

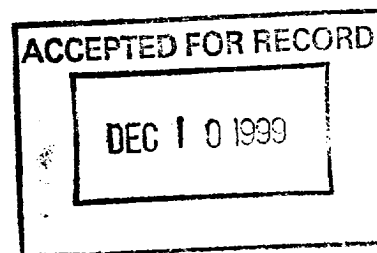
TYPE OF ACTION

- ☐ Abandonment
☐ Recompletion
☐ Plugging Back
☐ Casing Repair
☐ Altering Casing
☒ Other New well
☐ Change of Plans
☐ New Construction
☐ Non-Routine Fracturing
☐ Water Shut-Off
☐ Conversion to Injection
☐ Dispose Water

(Note: Report results of multiple completion on Well Completion or Recompletion Report and Log form.)

13. Describe Proposed or Completed Operations (Clearly state all pertinent details, and give pertinent dates, including estimated date of starting any proposed work. If well is directionally drilled, give subsurface locations and measured and true vertical depths for all markers and zones pertinent to this work.)*

See attachment A



14. I hereby certify that the foregoing is true and correct

Signed

[Signature]

Title

Op Engineer

Date

12/21/99

(This space for Federal or State office use)

Approved by

Conditions of approval, if any:

Title

Date

ATTACHMENT A

EGL RESOURCES INC.
OXY YATES FED 14 #8

11-11-99 MTRU United Rig #7

11-12-99 Spud @ 0948 hrs w/ 8 3/4" button bit.

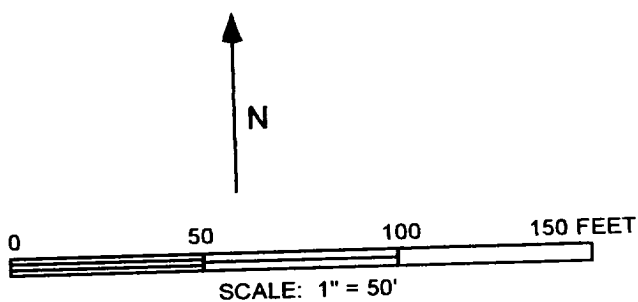
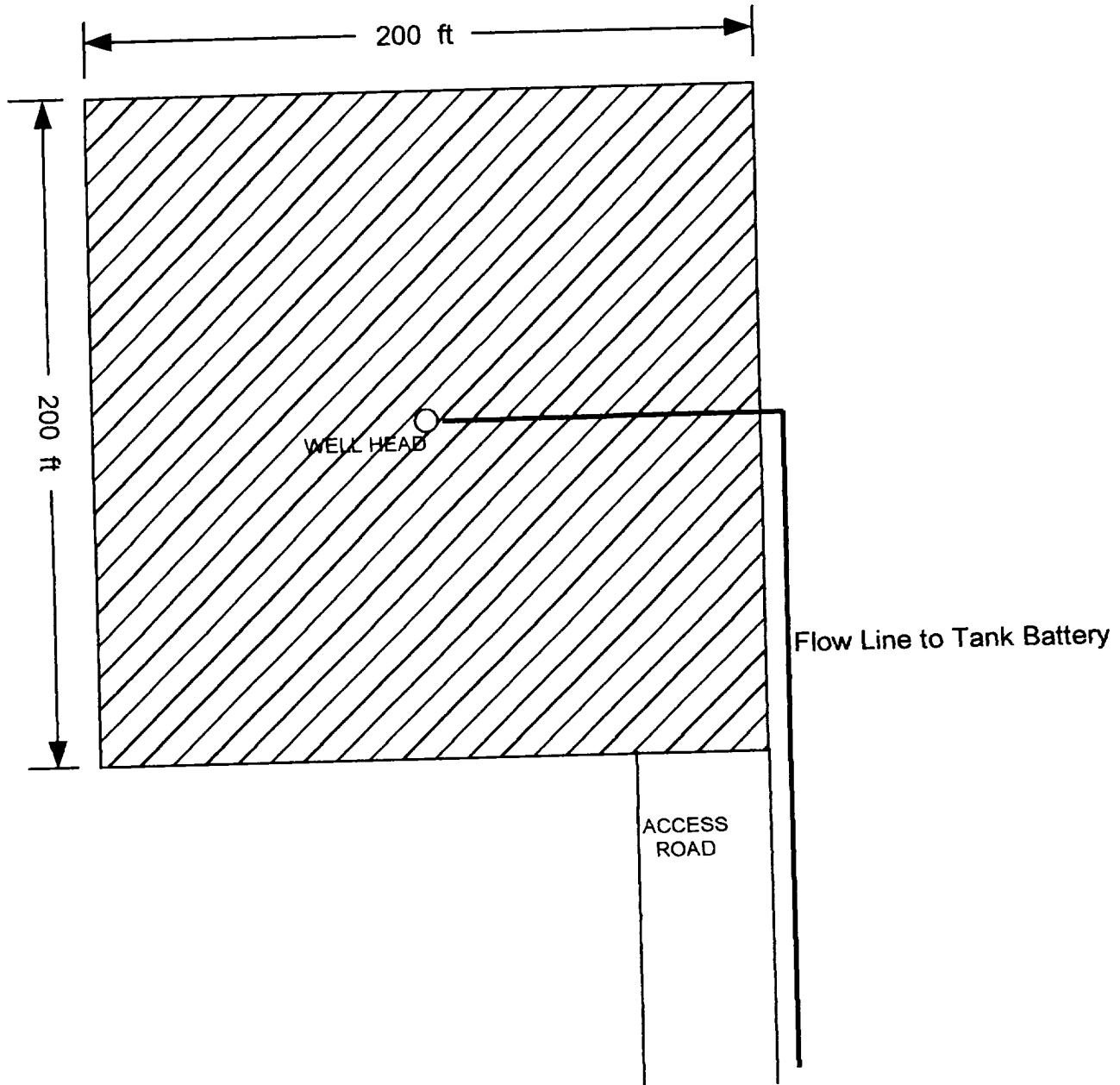
11-13-99 TD @ 755' @ 530 hrs. Circ for 30 min, lay down DP. Run 20 jts 7" 23# K55 LT&C csg. Cmt w/Dowell w/400 sk class "C" w/ 3% CaCl. Plug Dwn @1240 hrs, cmt did not circ. Pmp 100 sx class "c" w/8% CaCl dwn backside. Cmt Circ.

11-21-99 MTRU JWS pulling unit & Weatherford. GIH w/ 6 1/8" mill tooth bit. SDFN

11-22-99 Test BOP, OK. Spud @1100 hrs. TD @ 875' @1600 hrs. POH w/bit & DC. Run 24 jts 2 3/8" J55 8rd tbg, SN @ 745'.

11-23-99 Run flow line down lease road to #3 well.

WELL SITE PLAT OXY YATES FED 14 #8



<i>E.G.L. RESOURCES INC</i>	
WELL SITE LAYOUT	
OXY YATES FED 14 #8 1650' FNL, 990 FEL 20S 28E SEC 14	
DATE: 12/2/99	BY: DARREN PRINTZ