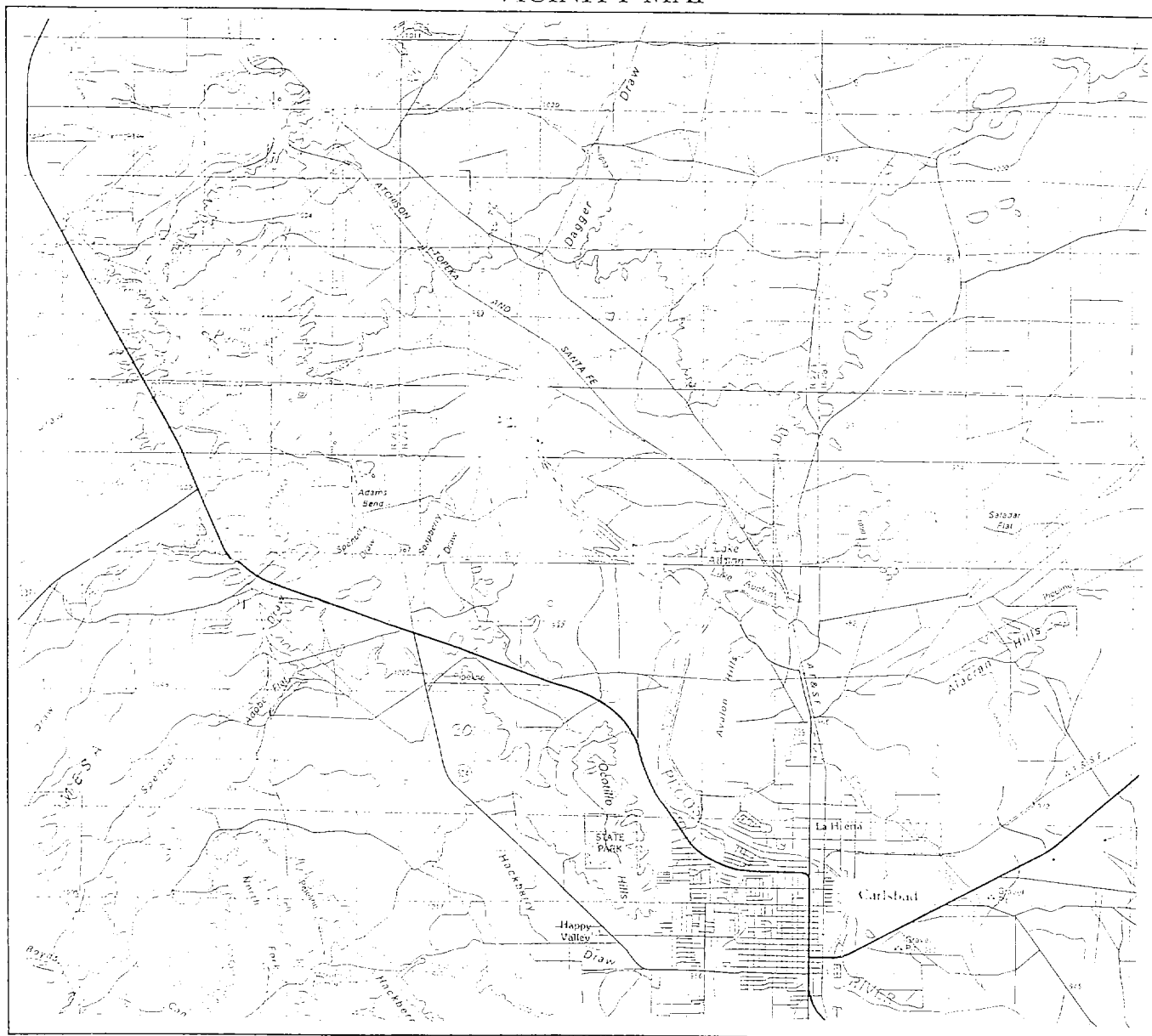



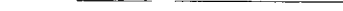


VICINITY MAP



Primary highway, hard surface 
Secondary highway, hard surface 

Light duty road, principal street, hard or improved surface 
Other road or street; trail 

Description S. 31 T22N R27E

E 144

County, NM

Operator DEVON ENERGY CORP.

Lease Name & Well No. PECOS STATE GAS COM. #2

Remarks: 3 mi NW of Carlsbad

Scale in Miles:



This location has been very carefully staked on the ground according to the best official survey records, maps, and other data available to us.

Review this plat and notify us immediately of any possible discrepancy.

TOPOGRAPHIC LAND SURVEYORS

(915) 682-1653 / (800) 767-1653

2903 N. Big Spring Street

Midland, TX 79705