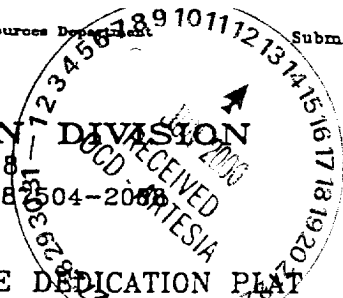


DISTRICT II  
 P.O. Drawer DD, Artesia, NM 88211-0719

DISTRICT III  
 1000 Rio Brazos Ed., Artec, NM 87410

DISTRICT IV  
 P.O. BOX 2088, SANTA FE, N.M. 87504-2088

**OIL CONSERVATION DIVISION**  
 P.O. Box 2088  
 Santa Fe, New Mexico 87504-2088



AMENDED REPORT

**WELL LOCATION AND ACREAGE DEDICATION PLAT**

API Number	Pool Code 74320	Pool Name CATCLAW DRAW - MORROW
Property Code	Property Name SPRINGS 2 FEDERAL	Well Number 1
OGRID No. 166111	Operator Name CONCHO RESOURCES INC.	Elevation 3225

**Surface Location**

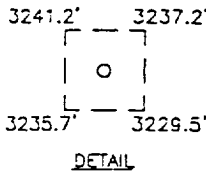
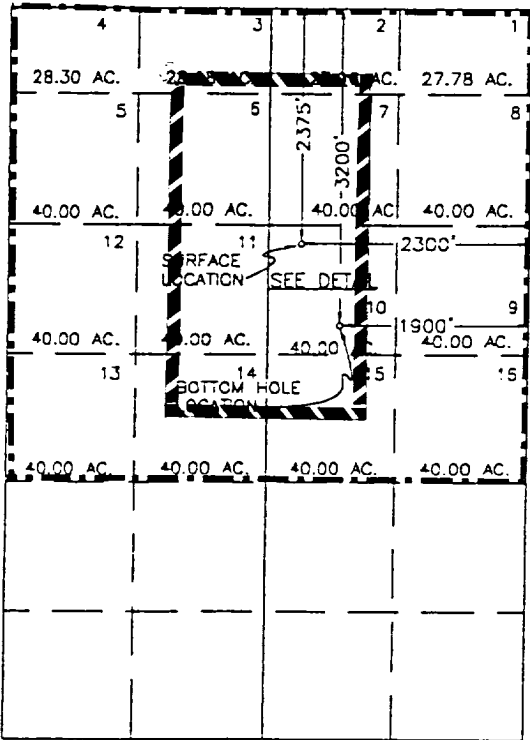
UL or lot No.	Section	Township	Range	Lot Idn	Feet from the	North/South line	Feet from the	East/West line	County
LOT 10	2	21 S	25 E		2375	NORTH	2300	EAST	EDDY

**Bottom Hole Location If Different From Surface**

UL or lot No.	Section	Township	Range	Lot Idn	Feet from the	North/South line	Feet from the	East/West line	County
LOT 10	2	21 S	25 E		3200	NORTH	1900	EAST	EDDY

Dedicated Acres 592	Joint or Infill	Consolidation Code	Order No.
------------------------	-----------------	--------------------	-----------

NO ALLOWABLE WILL BE ASSIGNED TO THIS COMPLETION UNTIL ALL INTERESTS HAVE BEEN CONSOLIDATED OR A NON-STANDARD UNIT HAS BEEN APPROVED BY THE DIVISION



6-29-00  
 Do not see a corner here

**OPERATOR CERTIFICATION**

I hereby certify the the information contained herein is true and complete to the best of my knowledge and belief.

*Joe T. Janica*  
 Signature  
 Joe T. Janica  
 Printed Name  
 Agent  
 Title  
 03/16/00  
 Date

**SURVEYOR CERTIFICATION**

I hereby certify that the well location shown on this plat was plotted from field notes of actual surveys made by me or under my supervision and that the same is true and correct to the best of my belief.

FEBRUARY 18, 2000

Date Surveyed DC

Signature & Seal of Professional Surveyor

*Ronald J. Eidson*  
 60-11-0228

Certificate No. RONALD J. EIDSON 3239  
 CARY EIDSON 1264  
 RACON WEDONALD 12185