

DISTRICT II
811 South First, Artesia, NM 88210

DISTRICT III
1000 Rio Brazos Rd., Aztec, NM 87410

DISTRICT IV
2040 South Pacheco, Santa Fe, NM 87505

OIL CONSERVATION DIVISION
P.O. Box 2088
Santa Fe, New Mexico 87504-2088

☐ AMENDED REPORT

WELL LOCATION AND ACREAGE DEDICATION PLAT

API Number	Pool Code	Pool Name Burton Flats Morrow
Property Code	Property Name LIBERTY "36" STATE COM.	Well Number 1
OGRID No. 14744	Operator Name MEWBORNE OIL COMPANY	Elevation 3230

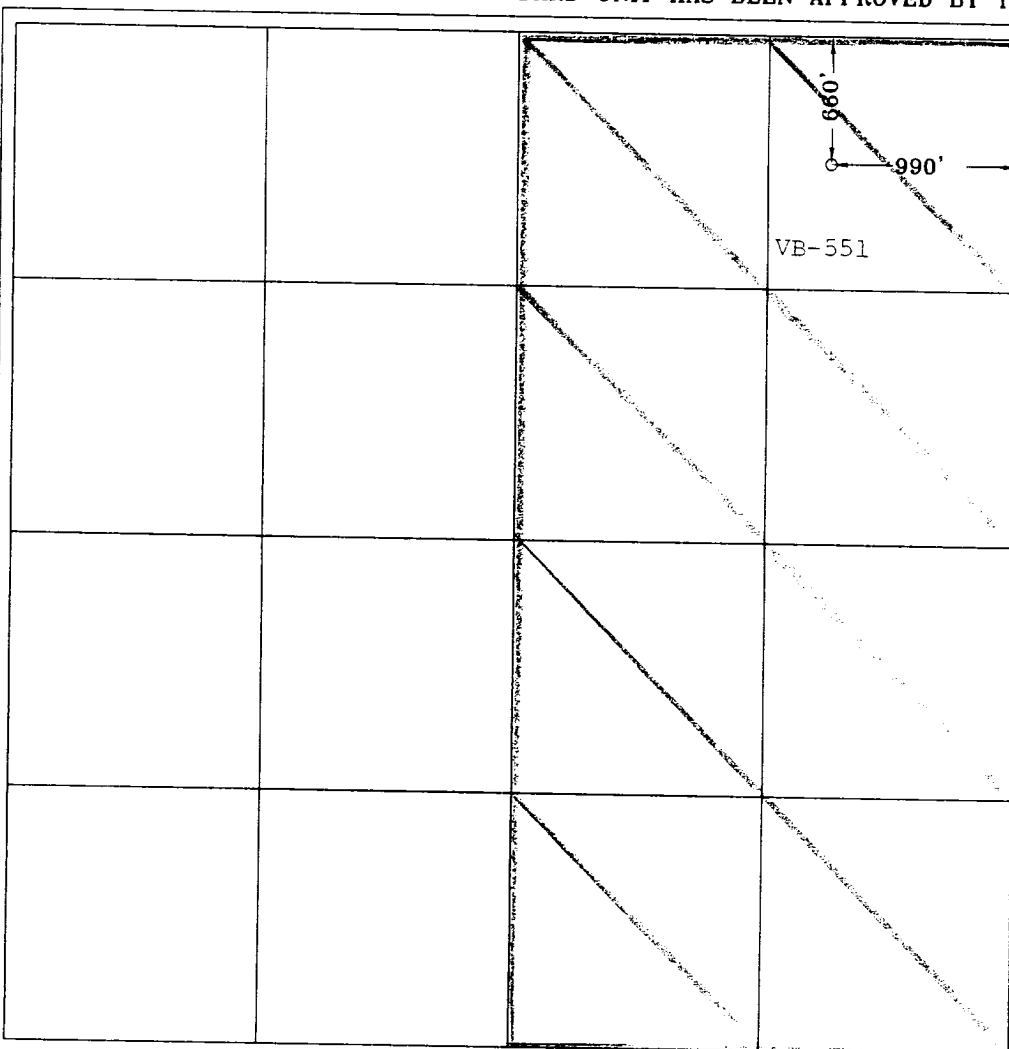
Surface Location

UL or lot No.	Section	Township	Range	Lot Idn	Feet from the	North/South line	Feet from the	East/West line	County
A	36	20S	28E		660	NORTH	990	EAST	EDDY

Bottom Hole Location If Different From Surface

UL or lot No.	Section	Township	Range	Lot Idn	Feet from the	North/South line	Feet from the	East/West line	County
Dedicated Acres 320	Joint or Infill	Consolidation Code	Order No.						

NO ALLOWABLE WILL BE ASSIGNED TO THIS COMPLETION UNTIL ALL INTERESTS HAVE BEEN CONSOLIDATED
OR A NON-STANDARD UNIT HAS BEEN APPROVED BY THE DIVISION



OPERATOR CERTIFICATION

I hereby certify the the information
contained herein is true and complete to the
best of my knowledge and belief.

Signature

N. M. Young

Printed Name

District Manager

Title

11-21-01

Date


SURVEYOR CERTIFICATION

I hereby certify that the well location shown
on this plat was plotted from field notes of
actual surveys made by me or under my
supervision, and that the same is true and
correct to the best of my belief.

11/19/2001

Date Surveyed

Signature & Seal of
Professional Surveyor

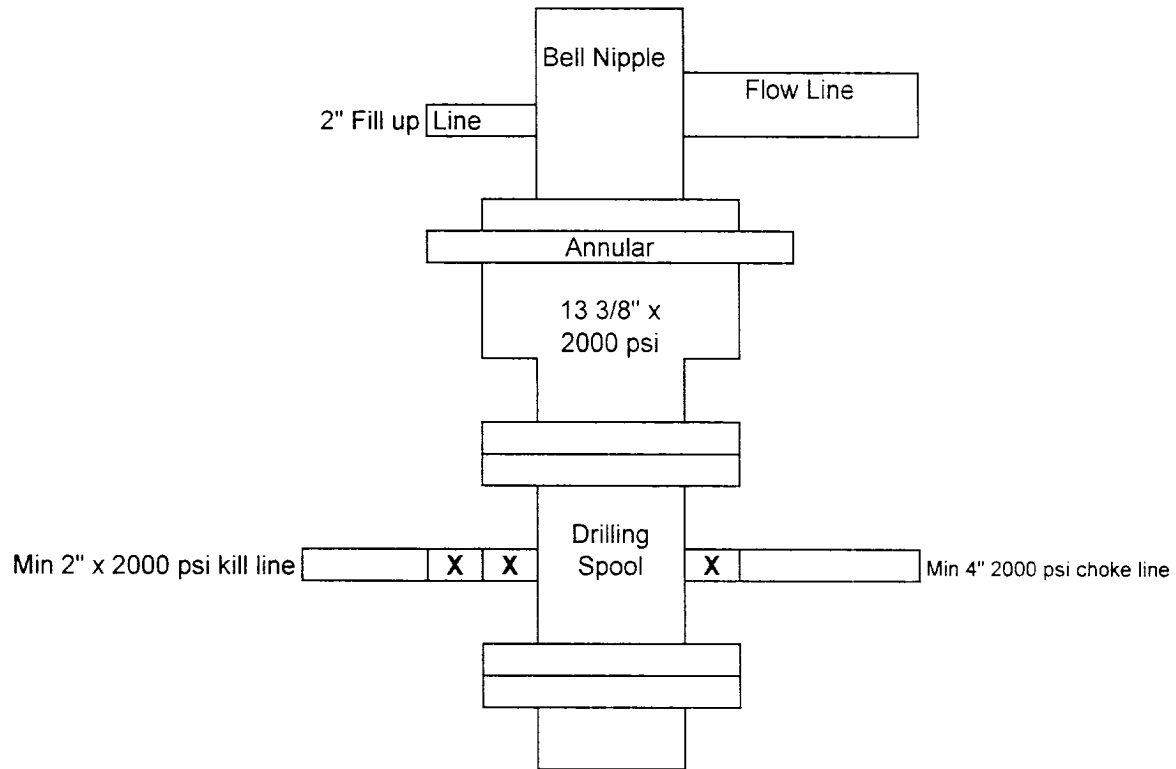


Certificate No. Herschel L. Jones RLS 3640

GENERAL SURVEYING COMPANY

Mewbourne Oil Company

BOP Schematic for
12 1/4" Hole



Liberty 36 State Com #1
660' FNL & 990' FEL
Sec.36 T-20S R-28E
Eddy, County New Mexico

Mewbourne Oil Company
BOP Schematic for
8 3/4" or 7 7/8" Hole

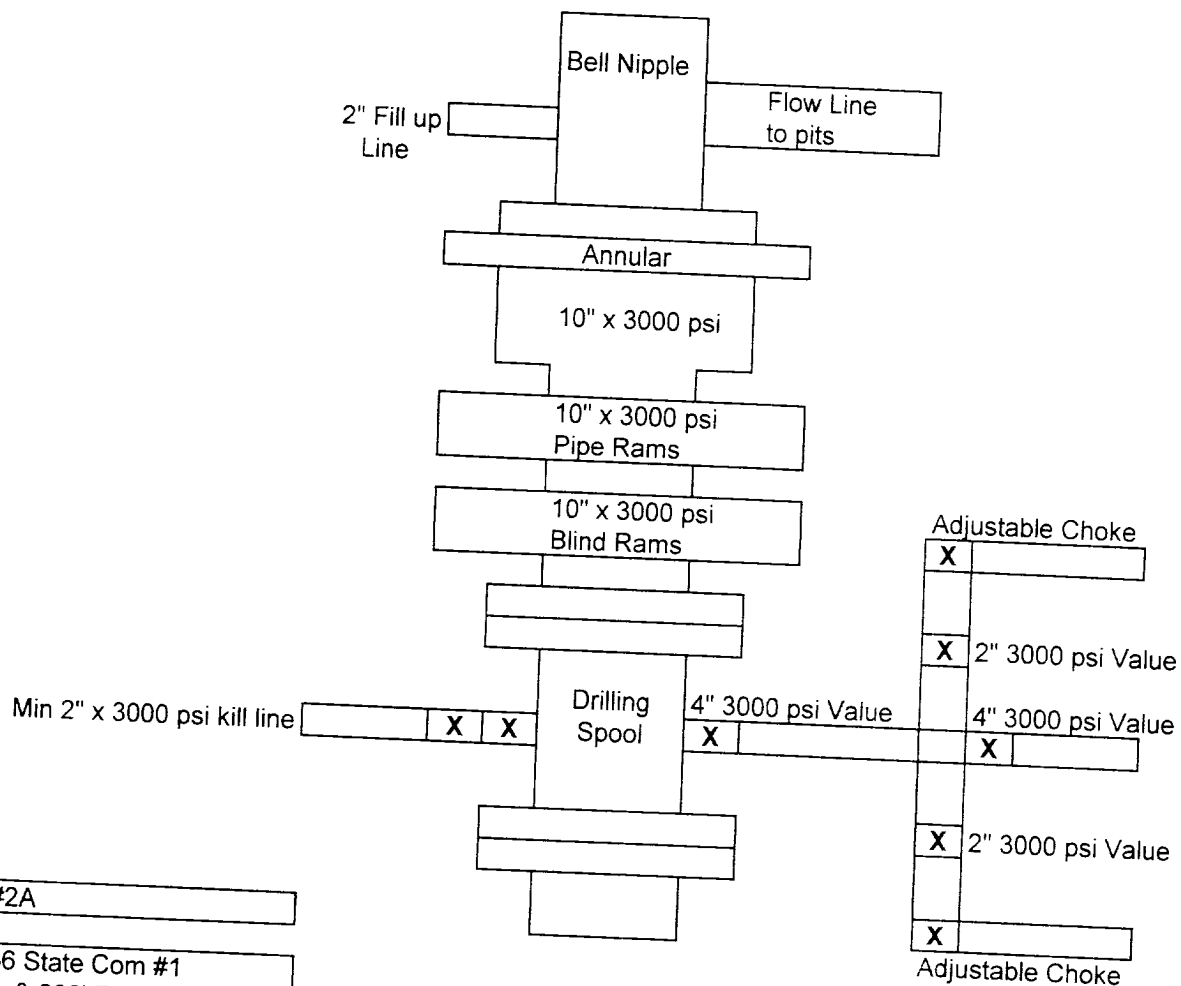


Exhibit #2A

Liberty 36 State Com #1
660' FNL & 990' FEL
Sec.36 T-20S R-28E
Eddy, County New Mexico