

District I  
1625 N. French Dr., Hobbs, NM 88240  
District II  
811 South First, Artesia, NM 88210  
District III  
1000 Rio Brazos Road, Aztec, NM 87410  
District IV  
2040 South Pacheco, Santa Fe, NM 87505

State of New Mexico  
Energy Minerals and Natural Resources

Oil Conservation Division  
2040 South Pacheco  
Santa Fe, NM 87505

Form C-101  
Revised March 17, 1999

Submit to appropriate District Office  
State Lease - 6 Copies  
Fee Lease - 5 Copies

AMENDED REPORT

APPLICATION FOR PERMIT TO DRILL, RE-ENTER, DEEPEN, PLUG BACK, OR ADD A ZONE

Operator Name and Address POGO PRODUCING COMPANY P.O. BOX 10340 MIDLAND, TEXAS 79702-7440		GRID Number 2026181 API Number 30-015-32511
Property Code 26401	Property Name LOST TANK "35 STATE	Well No. 9

UL or lot no.	Section	Township	Range	Lot 1/4	Feet from the	North/South line	Feet from the	East/West line	County
"H"	35	21S	31E		1980'	NORTH	660'	EAST	EDDY

Proposed Bottom Hole Location If Different

UL or lot no.	Section	Township	Range	Lot 1/4	Feet from the	Notify OCD SPUD & TIME TO WITNESS CEMENTING OF ALL CASING STRINGS
Proposed Pool 1 LOST TANK-DELAWARE (40299)						R-111-P

Work Type Code N	Well Type Code O	Cable/Rotary ROTARY	Lease Type Code S	Ground Level Elevation 3541'
Multiple NO	Proposed Depth 8350'	Formation DELAWARE	Contractor UNKNOWN	Spud Date WHEN APPROVED

Proposed Casing and Cement Program

Hole Size	Casing Size	Casing weight/foot	Setting Depth	Sacks of Cement	Estimated TOC
25"	20"	NA	40'	Redi-mix	SURFACE
17 1/2"	13 3/8"	48	800'	800 Sx.	SURFACE
11"	8 5/8"	32	4150'	1500 Sx.	SURFACE
7 7/8"	5 1/2"	17 & 15.5	8350'	1650 Sx.	SURFACE

Describe the proposed program. If this application is to DEEPEN or PLUG BACK, give the data on the present productive zone and proposed new productive zone. Describe the blowout prevention program, if any. Use additional sheets if necessary.

1. Drill 25" hole to 40'. Set 40' of 20" conductor pipe and cement to surface with Redi-mix.
2. Drill 17 1/2" hole to 800'. Run and set 800' of 13 3/8" 48# H-40 ST&C casing. Cement with 800 Sx. of Class "C" cement + additives, circulate cement to surface.
3. Drill 11" hole to 4150'. Run and set 4150' of 8 5/8" 32# J-55 ST&C casing. Cement with 1500 Sx. of Class "C" cement + additives circulate cement to surface.
4. Drill 7 7/8" hole to 8350'. Run and set 8350' of 5 1/2" casing as follows: 2350' of 17# J-55 LT&C, 5000' of 15.5# J-55 LT&C, 1000' of 17# J-55 LT&C. Cement in 3 stages, DV tools at 6100' & 3700'. Cement 1st stage with 650 Sx. of Class "H" cement + additives, 2nd stage cement with 600 Sx. of Class "C" cement + additives, 3rd stage cement with 400 Sx. of Class "C" cement + additives. Circulate cement to surface.

I hereby certify that the information given above is true and complete to the best of my knowledge and belief.

Signature:

Printed name: Joe T. Janica

Title: Agent

Date: 11/04/02

Phone: 505-391-8503

OIL CONSERVATION DIVISION

Approved by: ORIGINAL SIGNED BY TIM W. GUM  
DISTRICT II SUPERVISOR

Title:

Approval Date: NOV 05 2002 Expiration Date: NOV 05 2003

Conditions of Approval:

DISTRICT I  
P.O. Box 1980, Hobbs, NM 88241-1980

DISTRICT II  
P.O. Drawer DD, Artesia, NM 88211-0719

DISTRICT III  
1000 Rio Brazos Rd., Aztec, NM 87410

DISTRICT IV  
P.O. BOX 2088, SANTA FE, N.M. 87504-2088

State of New Mexico  
Energy, Minerals and Natural Resources Department

OIL CONSERVATION DIVISION

P.O. Box 2088  
Santa Fe, New Mexico 87504-2088

Form C-102  
Revised February 10, 1994  
Submit to Appropriate District Office  
State Lease - 4 Copies  
Fee Lease - 3 Copies

WELL LOCATION AND ACREAGE DEDICATION PLAT

☐ AMENDED REPORT

API Number	Pool Code 40299	Pool Name LOST TANK-DELAWARE
Property Code 26401	Property Name LOST TANK 35 STATE	Well Number 9
OGRID No. 17891	Operator Name POGO PRODUCING COMPANY	Elevation 3541'

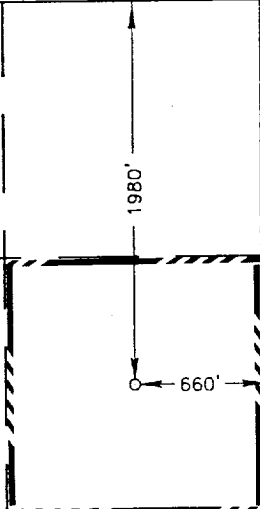
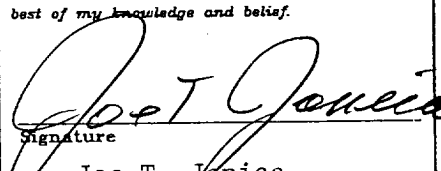
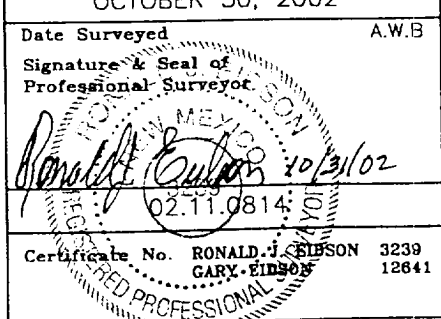
Surface Location

UL or lot No. H	Section 35	Township 21-S	Range 31-E	Lot Idn	Feet from the 1980'	North/South line NORTH	Feet from the 660'	East/West line EAST	County EDDY
--------------------	---------------	------------------	---------------	---------	------------------------	---------------------------	-----------------------	------------------------	----------------

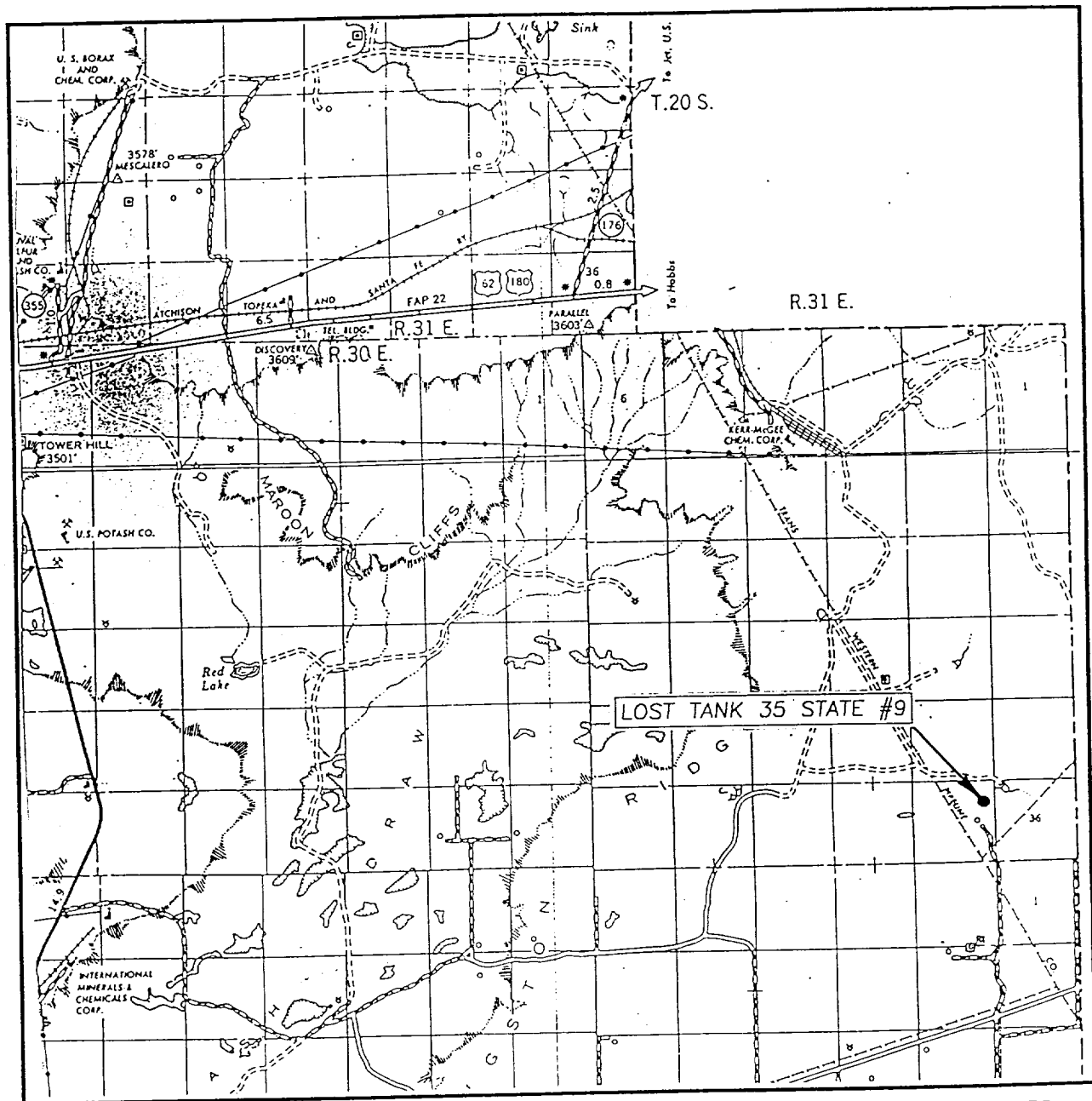
Bottom Hole Location If Different From Surface

UL or lot No.	Section	Township	Range	Lot Idn	Feet from the	North/South line	Feet from the	East/West line	County
Dedicated Acres 40	Joint or Infill	Consolidation Code	Order No.						

NO ALLOWABLE WILL BE ASSIGNED TO THIS COMPLETION UNTIL ALL INTERESTS HAVE BEEN CONSOLIDATED  
OR A NON-STANDARD UNIT HAS BEEN APPROVED BY THE DIVISION

					<b>OPERATOR CERTIFICATION</b> <i>I hereby certify the the information contained herein is true and complete to the best of my knowledge and belief.</i>  Signature Joe T. Janica Printed Name Agent Title 11/04/02 Date	
					<b>SURVEYOR CERTIFICATION</b> <i>I hereby certify that the well location shown on this plat was plotted from field notes of actual surveys made by me or under my supervision, and that the same is true and correct to the best of my belief.</i> OCTOBER 30, 2002 Date Surveyed Signature & Seal of Professional Surveyor  Certificate No. RONALD J. ELSON 3239 GARY EIDSON 12641	
GEODETIC COORDINATES NAD 27 NME Y = 523103.8 X = 682529.5 LAT. 32°26'12.25"N LONG. 104°44'30.12"W						

# VICINITY MAP



SCALE: 1" = 2 MILES

SEC. 35 TWP. 21-S RGE. 31-E

SURVEY N.M.P.M.

COUNTY EDDY

DESCRIPTION 1980' FNL & 660' FEL

ELEVATION 3541'

OPERATOR POGO PRODUCING COMPANY

LEASE LOST TANK 35 STATE

**JOHN WEST SURVEYING**  
**HOBBS, NEW MEXICO**  
**(505) 393-3117**

NORTH

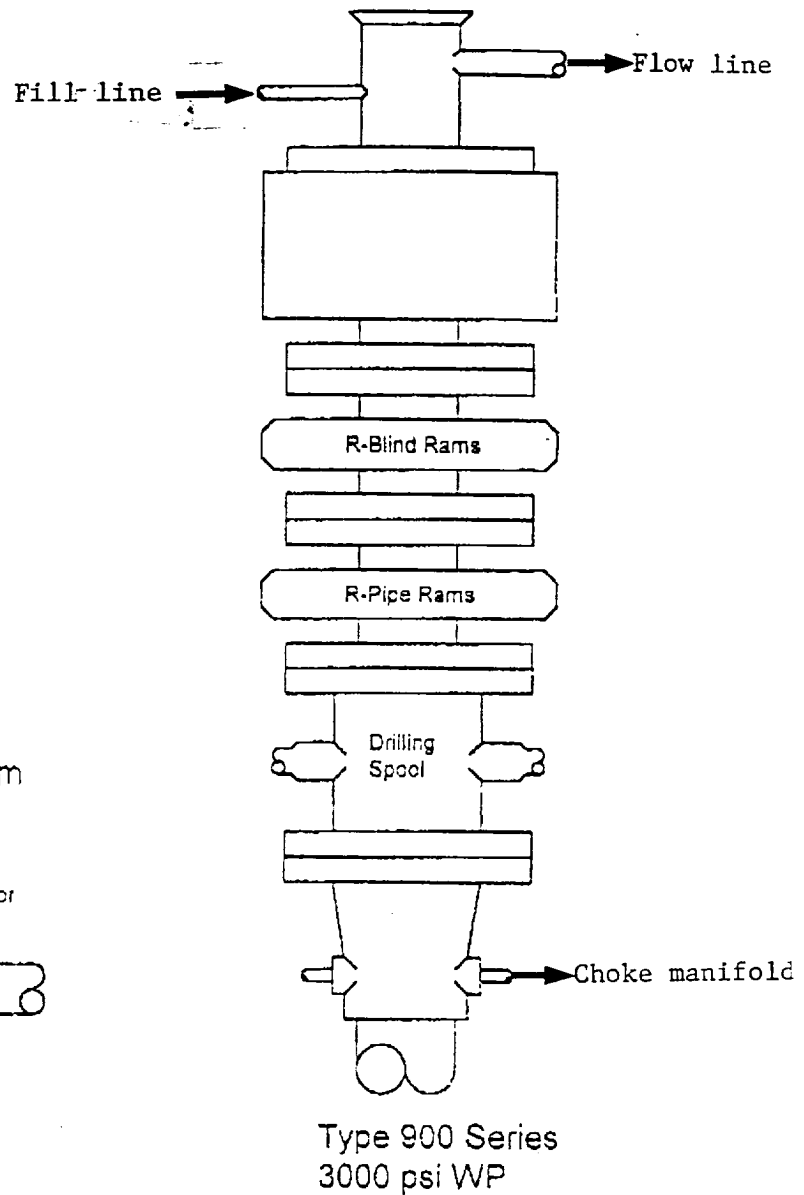


THE DIVIDE, N.M.  
LIVINGSTON RIDGE, N.M.

U.S.G.S. TOPOGRAPHIC MAP  
THE DIVIDE & LIVINGSTON RIDGE, N.M.

JOHN WEST SURVEYING  
HOBBS, NEW MEXICO  
(505) 393-3117

# BLOWOUT PREVENTER SYSTEM



Choke Manifold Assembly for 3M WP System

