

NEW MEXICO OIL CONSERVATION COMMISSION  
Santa Fe, New Mexico

SEP 26 1952  
Oil Cons. Comm.  
Artesia Office  
(Form C-101)  
(Revised 7/1/52)

NOTICE OF INTENTION TO DRILL OR RECOMPLETE

Notice must be given to the District Office of the Oil Conservation Commission and approval obtained before drilling or recompletion begins. If changes in the proposed plan are considered advisable, a copy of this notice showing such changes will be returned to the sender. Submit this notice in QUINTUPPLICATE. One copy will be returned following approval. See additional instructions in Rules and Regulations of the Commission.

Artesia, New Mexico

September 25, 1952.

(Place)

(Date)

OIL CONSERVATION COMMISSION  
SANTA FE, NEW MEXICO

Gentlemen:

You are hereby notified that it is our intention to commence the (Drilling) (~~Recompletion~~) of a well to be known as

David C. Saiken

(Company or Operator)

R. S. McCruder

(Lease)

Well No. 1

, in

G

(Unit)

The well is

located 1890 feet from the North line and 1980 feet from the

East

line of Section 28

T. 23 S

R. 26 E

NMPM.

(GIVE LOCATION FROM SECTION LINE)

Wildcat

Pool,

3ddy

County

If State Land the Oil and Gas Lease is No.

B-10044

If patented land the owner is.

Address.

We propose to drill well with drilling equipment as follows:

Rotary tools to 1850. Cable tools to Total Depth

The status of plugging bond is

Applied for \$5,000.00. J. S. Ward & Son

Drilling Contractor

Orb Thomas

We intend to complete this well in the Delaware sand

formation at an approximate depth of 1850 feet.

CASING PROGRAM

We propose to use the following strings of Casing and to cement them as indicated:

Size of Hole	Size of Casing	Weight per Foot	New or Second Hand	Depth	Sacks Cement
11	10	34	S.H.	150	mud
8 3/4	8	28	S.H.	500 560	mud 50
7 5/8	7 O.D.	20	S.H.	1850	250
7 7/8	5 3/4 O.D.	17	S.H.	1850	50

If changes in the above plans become advisable we will notify you immediately.

ADDITIONAL INFORMATION (If recompletion give full details of proposed plan of work.)

Approved OCT 9 1952, 19.....  
Except as follows:

Sincerely yours,

David C. Saiken

(Company or Operator)

By: W. E. Forts

Position Agent

Send Communications regarding well to

Name David C. Saiken

Address Box 96

Artesia, New Mexico

OIL CONSERVATION COMMISSION

By: L. A. Hanson  
OIL AND GAS INSPECTOR

Title

Company David C. Saiken

Lease R. S. McGruder Well No. 1

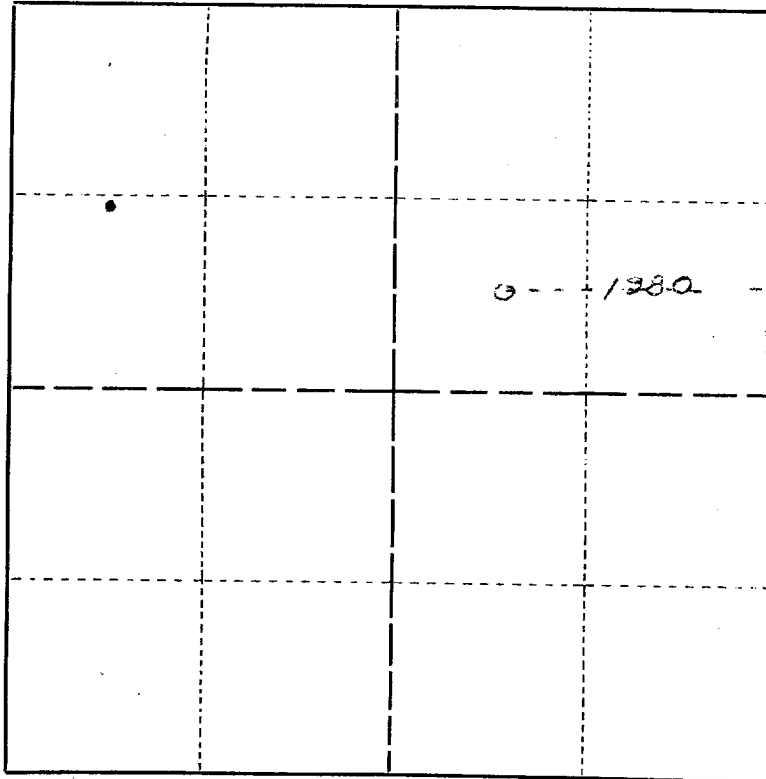
Sec. 28 T. 23 S., R. 26 E., N.M.P.M.

Location 1980' fr. N.L. & 1980' fr. E.L.  
C. SW  $\frac{1}{4}$  NE  $\frac{1}{4}$

County Eddy

New Mexico

Chained distances



USGLOS Brasscap  
T23S R26E  
28 27  
28 27

USGLOS BRASSCAP  
 $\frac{1}{4}$   
28 27


N

Scale 4" = 1 mile.

This is to certify that the above plat was prepared from field notes of actual surveys made by me or under my supervision and that the same are true and correct to the best of my knowledge and belief.

Seal:

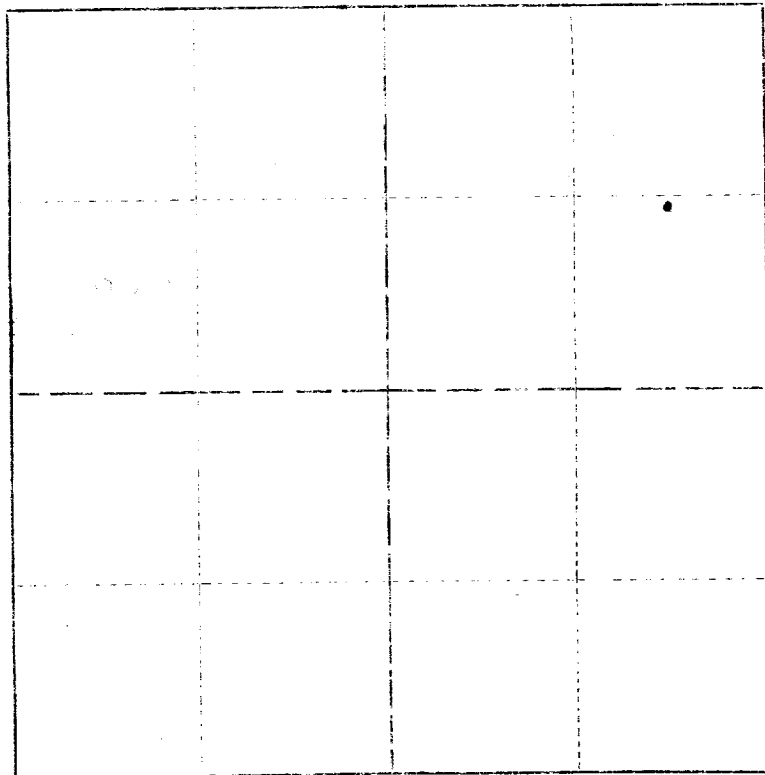
Artesia, New Mexico

  
Registered Professional  
Engineer and Land Surveyor.

Surveyed Sept 24, 1952

Elevation 3331.

Company \_\_\_\_\_  
 Lease \_\_\_\_\_  
 Sec. \_\_\_\_\_ T. \_\_\_\_\_ S. \_\_\_\_\_ R. \_\_\_\_\_  
 Location \_\_\_\_\_  
 County \_\_\_\_\_  
 New Mexico



This is to certify that the above plat was prepared from field notes of actual surveys made by me or under my supervision and that the same are true and correct to the best of my knowledge and belief.

*[Signature]*  
 Registered Professional  
 Engineer and Land Surveyor

Seal:  
 Artesia New Mexico

Surveyed \_\_\_\_\_ 19\_\_\_\_

Platted \_\_\_\_\_