

Santa Fe, New Mexico

NOTICE OF INTENTION TO DRILL

Notice must be given to the Oil Conservation Commission or its proper agent and approval obtained before drilling begins. If changes in the proposed plan are considered advisable, a copy of this notice showing such changes will be returned to the sender. Submit this notice in triplicate. One copy will be returned following approval. See additional instructions in Rules and Regulations of the Commission.

C. L. HAY, Box 1775Midland, TexasMarch 21, 1952

Place

Date

OIL CONSERVATION COMMISSION,
Santa Fe, New Mexico,

Gentlemen:


You are hereby notified that it is our intention to commence the drilling of a well to be known as _____

C. L. HayConvent & Johnsonwell No. 1in SE 1/4

Company or Operator

of Sec. 2, T. 24-N, R. 28-E, N. M. P. M., Malaga Field, El Paso County.

N



AREA 640 ACRES

LOCATE WELL CORRECTLY

Rotary tools to approximately 275', drill in with cable tools

We propose to drill well with drilling equipment as follows: _____

The status of a bond for this well in conformance with Rule 89 of the General Rules and Regulations of the Commission is as follows: Bond attached

We propose to use the following strings of casing and to land or cement them as indicated:

Size of Hole	Size of Casing	Weight Per Foot	New or Second Hand	Depth	Landed or Cemented	Shots Cement
<u>8-1/2"</u>	<u>10-1/2"</u> <u>9-1/2"</u>	<u>32.75#</u> <u>15.5#</u>	<u>New</u> <u>New</u>	<u>175'</u> <u>275'</u> <u>1000'</u>	<u>Cemented</u> <u>"</u> <u>2 stage tool</u>	<u>to surface</u> <u>200' sand</u> <u>200' "</u>

If changes in the above plan become advisable we will notify you before cementing or landing casing. We estimate that the first productive oil or gas sand should occur at a depth of about 275' feet.

Additional information:

Approved APR 6 1952, 19____

except as follows:

This well being in the Carlsbad Water Basin, the surface casing shall be run to a depth of 275 to 300' and cemented to surface.

OIL CONSERVATION COMMISSION,

By L. A. JohnsonTitle OIL AND GAS

Sincerely yours,

C. L. HAY



Company or Operator

By Mrs C. L. HayPosition Manager

Send communications regarding well to:

Name C. L. Hay, Box 1775, Midland, Texas

Address _____



The elevation at ground level at location is 2979.15

E. Corner
Sec 1, Twp 24 S.,
Rge. 28 E. N. M. P.

CERTIFICATE

(Covert & Jo

This is to certify that I located the C. L. Hay No. 1 well as shown hereon, 330 feet from the south line and 330 feet from the east line of section 1, Twp. 24 S., Rge. 28 E. N. M. P.

John Lewis Jr.
John Lewis Jr.
Licensed Surveyor of N
No. 220

d

inson)

M.

.M.