

NEW MEXICO OIL CONSERVATION COMMISSION
Santa Fe, New Mexico

(Form C-101)
Revised 7/1/52

RECEIVED
AUG 19 1952
Oil Conservation Commission
Santa Fe, New Mexico

NOTICE OF INTENTION TO DRILL OR RECOMPLETION

Notice must be given to the District Office of the Oil Conservation Commission and approval obtained before drilling or recompletion begins. If changes in the proposed plan are considered advisable, a copy of this notice showing such changes will be returned to the sender. Submit this notice in QUINTUPLICATE. One copy will be returned following approval. See additional instructions in Rules and Regulations of the Commission.

Artesia, N.M. (Place)

OIL CONSERVATION COMMISSION
SANTA FE, NEW MEXICO

Gentlemen:

You are hereby notified that it is our intention to commence the (Drilling) (Recompletion) of a well to be known as

DeKolt (Company or Operator)

L. C. Hannah, (Lease) Well No. 1-13, in (Unit) The well is

located 330 feet from the line and 000 feet from the

South line of Section 13, T. 36 N., R. 20 E., NMPM.

(GIVE LOCATION FROM SECTION LINE) 13-13 Pool, County

If State Land the Oil and Gas Lease is No.

If patented land the owner is.

Address.

We propose to drill well with drilling equipment as follows:

2700' surface to bottom 2500' - 3000'.

The status of plugging bond is.

Drilling Contractor

We intend to complete this well in the

formation at an approximate depth of feet.

CASING PROGRAM

We propose to use the following strings of Casing and to cement them as indicated:

Size of Hole	Size of Casing	Weight per Foot	New or Second Hand	Depth	Sacks Cement
10"	8 1/2"	55	NEW	200'	125
7 7/8"	5 1/2"	45	NEW	2500'	75

If changes in the above plans become advisable we will notify you immediately.

ADDITIONAL INFORMATION (If recompletion give full details of proposed plan of work.)

Approved AUG 20 1952, 19
Except as follows:

Sincerely yours,

By (Signature) Association

Position

Send Communications regarding well to

Name

Address

Lubbock, Texas.

OIL CONSERVATION COMMISSION

By (Signature)

Title OIL AND GAS INSPECTOR

OIL CONSERVATION COMMISSION

ARTESIA DISTRICT OFFICE

No. Copies Received 1

DISTRIBUTION

FILE

Operator

Safety Eng.

Production Office

State Land Office

U. S. G. S.

Transporter

File

Company ~~DeKels Agriculture Association~~

Lease L. C. Branch, Unit #1 Well No. 1

Sec. 13 T. 24 S., R. 28 E., N.M.P.M.

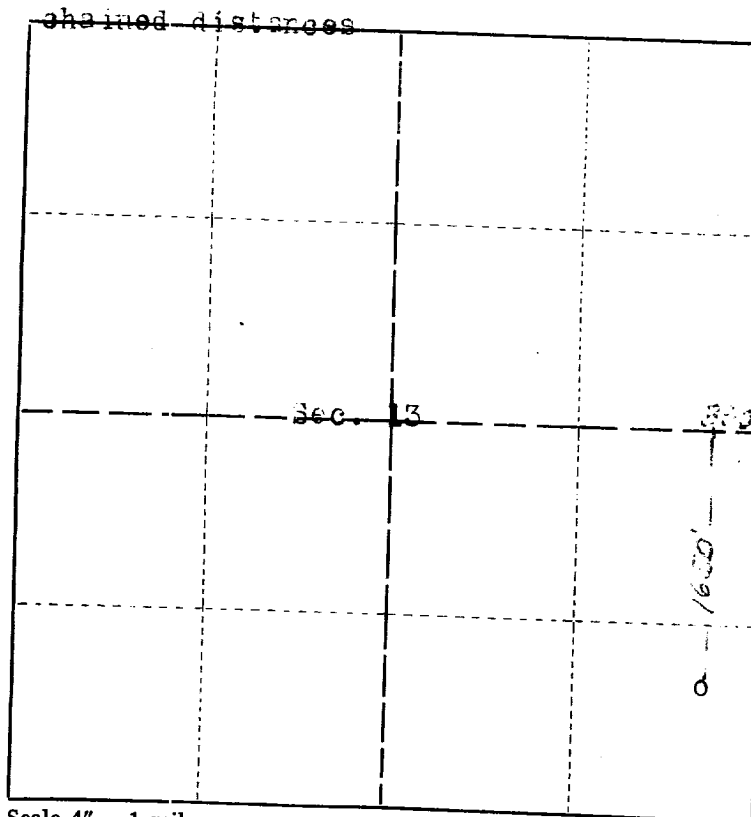
Location NE¹, SE¹, SE¹,
330' fr. EL & 990' fr SL T24S-R28-29E

County Eddy

New Mexico S12 & S7

~~1111~~

S13 & S18
U.S.G.L.O.S.
Brass cap



S13 & S18
U.S.G.L.O.S.
Brass cap


Scale 4" = 1 mile.

Elevation 2941.8

This is to certify that the above plat was prepared from field notes of actual surveys made by me or under my supervision and that the same are true and correct to the best of my knowledge and belief.


Seal:

Artesia, New Mexico


Registered Professional
Engineer and Land Surveyor.

Surveyed August 18, 1952

Company _____
 Date _____
 Title _____
 Location _____
 County _____
 New Mexico



Scale 1" = 1 mile

This is to certify that the above plot was prepared from field notes of actual surveys made by me or under my supervision and that the same are true and correct to the best of my knowledge and belief.

 Registered Professional
 Engineer and Land Surveyor

Attest: New Mexico

Surveyed _____ 191____

