

CISF

District I  
PO Box 1980, Hobbs, NM 88241-1980  
District II  
811 South First, Artesia, NM 88210  
District III  
1000 Rio Brazos Rd., Aztec, NM 87410  
District IV  
2040 South Pacheco, Santa Fe, NM 87505

State of New Mexico  
Energy, Minerals & Natural Resources Department  
**OIL CONSERVATION DIVISION**  
2040 South Pacheco  
Santa Fe, NM 87505

Form C-104  
Revised October 18, 1994  
Instructions on back  
Submit to Appropriate District Office  
5 Copies

☐ AMENDED REPORT

I. REQUEST FOR ALLOWABLE AND AUTHORIZATION TO TRANSPORT

<sup>1</sup> Operator name and Address Lariat Petroleum Inc. 15 West 6 <sup>th</sup> Street, Suite 1100 Tulsa, Oklahoma 74911		<sup>2</sup> OGRID Number 186571
		<sup>3</sup> Reason for Filing Code CH
<sup>4</sup> API Number 30 - 015 - 20095	<sup>5</sup> Pool Name Rock Tank (Upper Morrow)	<sup>6</sup> Pool Code 84040
<sup>7</sup> Property Code 018889-26006	<sup>8</sup> Property Name Rock Tank Unit	<sup>9</sup> Well Number 1U

II. <sup>10</sup> Surface Location

UL or lot no.	Section	Township	Range	Lot.Idn	Feet from the	North/South Line	Feet from the	East/West line	County
D	7	23S	25E		660	North	920	West	Eddy

<sup>11</sup> Bottom Hole Location

UL or lot no.	Section	Township	Range	Lot Idn	Feet from the	North/South line	Feet from the	East/West line	County
D	7	23S	25E		660	North	920	West	Eddy
<sup>12</sup> Lse Code F	<sup>13</sup> Producing Method Code F	<sup>14</sup> Gas Connection Date 03/21/69		<sup>15</sup> C-129 Permit Number		<sup>16</sup> C-129 Effective Date 04/01/96		<sup>17</sup> C-129 Expiration Date	

III. Oil and Gas Transporters

<sup>18</sup> Transporter OGRID	<sup>19</sup> Transporter Name and Address	<sup>20</sup> POD	<sup>21</sup> O/G	<sup>22</sup> POD ULSTR Location and Description
139633	Duke Energy Field Services Southwest, Inc. P.O. Box 5493 Denver, Co. 80217	0620430	G	

IV. Produced Water


<sup>23</sup> POD	<sup>24</sup> POD ULSTR Location and Description
0620450	D 7 23S 25E Eddy Co.

V. Well Completion Data


<sup>25</sup> Spud Date	<sup>26</sup> Ready Date	<sup>27</sup> TD	<sup>28</sup> PBTD	<sup>29</sup> Perforations	<sup>30</sup> DHC, DC, MC
<sup>31</sup> Hole Size		<sup>32</sup> Casing & Tubing Size		<sup>33</sup> Depth Set	<sup>34</sup> Sacks Cement

VI. Well Test Data

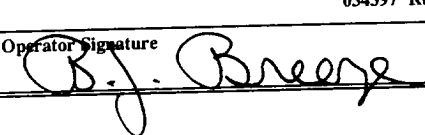
<sup>35</sup> Date New Oil	<sup>36</sup> Gas Delivery Date	<sup>37</sup> Test Date	<sup>38</sup> Test Length	<sup>39</sup> Tbg. Pressure	<sup>40</sup> Csg. Pressure
<sup>41</sup> Choke Size		<sup>42</sup> Oil	<sup>43</sup> Water	<sup>44</sup> Gas	<sup>45</sup> AOF
					<sup>46</sup> Test Method

<sup>47</sup> I hereby certify that the rules of the Oil Conservation Division have been complied with and that the information given above is true and complete to the best of my knowledge and belief.  
Signature: 

Printed name: R. Kent Samuel  
Title: Vice-president & Chief Financial Officer  
Date: 3/31/00  
Phone: 918/582-2690

**OIL CONSERVATION DIVISION**  
**ORIGINAL SIGNED BY TIM W. GUM**  
**DISTRICT II SUPERVISOR** 

Approved by:  
Title:  
Approval Date: JUN 12 2000

<sup>48</sup> If this is a change of operator fill in the OGRID number and name of the previous operator 034397 Redstone Oil & Gas Company			
Previous Operator Signature 	Printed Name B.J. Breeze	Title VP - Operations	Date 3/31/00