

NEW MEXICO OIL CONSERVATION COMMISSION
SANTA FE, NEW MEXICO
APPLICATION FOR MULTIPLE COMPLETION

Form C-107
5-1-61

RECEIVED

DEC 7 1972

Operator <u>Adobe Oil Company</u>		County <u>Eddy</u>		Date <u>12/4/72</u>
Address <u>601 Gihls Towers East</u> <u>Midland, Texas 79701</u>		Lease <u>Smith Federal</u>		Well No. <u>1</u>
Location of Well	Unit <u>G</u>	Section <u>14</u>	Township <u>23-S</u>	Range <u>24-E</u>

1. Has the New Mexico Oil Conservation Commission heretofore authorized the multiple completion of a well in these same pools or in the same zones within one mile of the subject well? YES X NO
2. If answer is yes, identify one such instance: Order No. R-3428 ; Operator Lease, and Well No.: Monsanto Co.
Rock Tank Unit #1 - D - 7-23-25

3. The following facts are submitted:	Upper Zone	Intermediate Zone	Lower Zone
a. Name of Pool and Formation	<u>Morrow</u>	<u>---</u>	<u>Morrow</u>
b. Top and Bottom of Pay Section (Perforations)	<u>9874-9898</u>	<u>---</u>	<u>10,182-10,210</u>
c. Type of production (Oil or Gas)	<u>Gas</u>	<u>---</u>	<u>Gas</u>
d. Method of Production (Flowing or Artificial Lift)	<u>Flowing</u>	<u>---</u>	<u>Flowing</u>

4. The following are attached. (Please check YES or NO)

Yes	No	
<input checked="" type="checkbox"/>	<input type="checkbox"/>	a. Diagrammatic Sketch of the Multiple Completion, showing all casing strings, including diameters and setting depths, centralizers and/or turbolizers and location thereof, quantities used and top of cement, perforated intervals, tubing strings, including diameters and setting depth, location and type of packers and side door chokes, and such other information as may be pertinent.
<input checked="" type="checkbox"/>	<input type="checkbox"/>	b. Plat showing the location of all wells on applicant's lease, all offset wells on offset leases, and the names and addresses of operators of all leases offsetting applicant's lease.
<input checked="" type="checkbox"/>	<input type="checkbox"/>	c. Waivers consenting to such multiple completion from each offset operator, or in lieu thereof, evidence that said offset operators have been furnished copies of the application.
<input checked="" type="checkbox"/>	<input type="checkbox"/>	d. Electrical log of the well or other acceptable log with tops and bottoms of producing zones and intervals of perforation indicated thereon. (If such log is not available at the time application is filed it shall be submitted as provided by Rule 112-A.)

5. List all offset operators to the lease on which this well is located together with their correct mailing address.

Jake L. Hamon, 908 Vaughn Bldg., Midland, Texas 79701

Gulf Oil Corp., Box 1150, Midland, Texas 79701


ARCO, Box 1610, Midland, Texas 79701

Monsanto Co., 101 N. Marienfeld, Midland, Texas 79701

Coastal States, Box 235, Wilco Bldg., Midland, Texas 79701

6. Were all operators listed in Item 5 above notified and furnished a copy of this application? YES X NO . If answer is yes, give date of such notification 12-4-72.

CERTIFICATE: I, the undersigned, state that I am the Vice President of the Adobe Oil Company (company), and that I am authorized by said company to make this report; and that this report was prepared under my supervision and direction and that the facts stated therein are true, correct and complete to the best of my knowledge.


Signature

*Should waivers from all offset operators not accompany an application for administrative approval, the New Mexico Oil Conservation Commission will hold the application for a period of twenty (20) days from date of receipt by the Commission's Santa Fe office. If, after said twenty-day period, no protest nor request for hearing is received by the Santa Fe office, the application will then be processed.

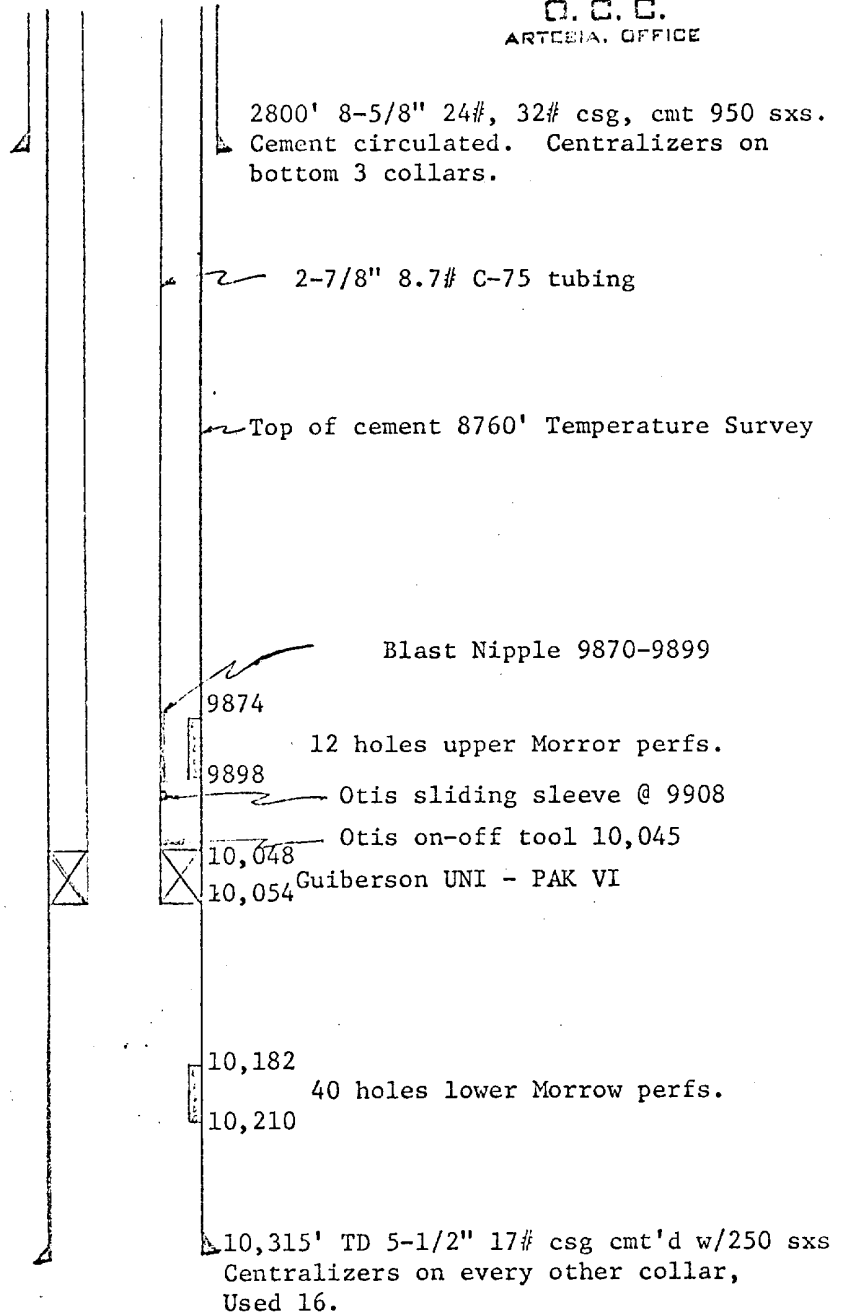
NOTE: If the proposed multiple completion will result in an unorthodox well location and/or a non-standard proration unit in one or more of the producing zones, then separate application for approval of the same should be filed simultaneously with this application.

Diagrammatic Sketch of Multiple Completion
Adobe Oil Co. - Smith Federal #1

RECEIVED

DEC 7 1972

O. C. C.
ARTERIA. OFFICE



SUBSIDIARIES

ADOBE OIL CO.
ADOBE INVESTMENT CORP.
ADOBE AFRICA INC.
ADOBE ECUADOR

ADOBE CORPORATION

601 WILKINSON-FOSTER BUILDING
MIDLAND, TEXAS 79701
915 683.4701

December 6, 1972

RECEIVED

DEC 7 1972

New Mexico Oil Conservation Commission
Drawer DD
Artesia, New Mexico 88210

O. C. C.
ARTESIA, OFFICE

Re: Adobe Oil Company
Smith Federal No. 1
Eccy County, N. M.


Gentlemen:

Enclosed are the following papers filed on the above well:

1. ² ~~Three~~ copies each of "Application for Multiple Completion", a diagrammatic sketch showing casing, etc., and plat.
2. ~~Three copies of "Multiple and One Point Back Pressure Test for Gas Wells" on both the upper and lower Morrow.~~
3. ~~Three copies of Deviation Survey.~~
5. Copy of letter to offset operators transmitting request for waiver of objection to the dual completion.
6. ~~Copy of marked Sonic Log - Gamma Ray, and Induction - Electric logs.~~

Please let us know if you need any additional information.

Yours very truly,



M. D. Rogers
Vice President

MDR:js

Enclosures

*Jim -
I am keeping the Deviation Survey, 4 pt test
+ logs.*

[illegible]