

UNITED STATES  
DEPARTMENT OF THE INTERIOR  
BUREAU OF LAND MANAGEMENT

N.M. Oil Cons. Division  
811 S. 1st St.  
Artesia, NM 87003-2105

FORM APPROVED  
Budget Bureau No. 1004-0135  
Expires March 31, 1993

SUNDRY NOTICES AND REPORTS ON WELLS

Do not use this form for proposals to drill or to deepen or reentry to a different reservoir.  
Use "APPLICATION FOR PERMIT—" for such proposals

SUBMIT IN TRIPLICATE

1. Type of Well  
☐ Oil Well ☐ Gas Well ☐ Other

2. Name of Operator  
DEVON ENERGY CORPORATION (NEVADA)

3. Address and Telephone No.  
20 NORTH BROADWAY, SUITE 1500, OKLAHOMA CITY, OKLAHOMA 73102-2405 235-3611

4. Location of Well (Footage, Sec., T., R., M., or Survey Description)  
CORRECTED FOOTAGE LOCATION:  
660' FSL & 1753' FEL, UNIT O, SECTION 23-T23S-R31E, EDDY CNTY, NM

Designation and Serial No.

NM-NM0405444

6. If Indian, Allottee or Tribe Name

N/A

7. If Unit or CA, Agreement Designation

N/A

8. Well Name and No.

TODD "230" FEDERAL #1

9. API Well No.

30-015-20796

10. Field and Pool, or Exploratory Area

INGLE WELLS (DELAWARE)

11. County or Parish, State

EDDY CNTY, NEW MEXICO

CHECK APPROPRIATE BOX(S) TO INDICATE NATURE OF NOTICE, REPORT, OR OTHER DATA

TYPE OF SUBMISSION

- ☐ Notice of Intent  
☒ Subsequent Report  
☐ Final Abandonment Notice

ACCEPTED  
JUL 03 1999  
OCD

TYPE OF ACTION

- ☐ Abandonment  
☐ Recompletion  
☐ Plugging Back  
☐ Casing Repair  
☐ Altering Casing  
☒ Other CHANGED FIELD/POOL NAME

- ☐ Change of Plans  
☐ New Construction  
☐ Non-Routine Fracturing  
☐ Water Shut-Off  
☐ Conversion to Injection  
☐ Dispose Water

(Note: Report results of multiple completion on Well Completion or Recompletion Report and Log form.)

13. Describe Proposed or Completed Operations (Clearly state all pertinent details, and give pertinent dates, including estimated date of starting any proposed work. If well is directionally drilled, give subsurface locations and measured and true vertical depths for all markers and zones pertinent to this work.)\*

Effective March, 12, 1999, as per OCD Order No. R-11150, the Sand Dunes (Cherry Canyon) pool has been abolished. The same order has expanded the vertical limits of the Ingle Wells (Delaware) pool. At this time Devon Energy Corporation (Nevada) is changing the Todd "230" Federal #1 to be listed in the Ingle Wells (Delaware) pool. Attached please find a corresponding form C102 Well Location and Acreage Dedication plat.

Please note the location has again been amended by John West Engineering Co.

14. I hereby certify that the foregoing is true and correct

Signed Candace R. Graham

Candace R. Graham

Title Engineering Technician


Date May 28, 1999

(This space for Federal or State office use)

Approved by  
Conditions of approval, if any:

Title

Date



DISTRICT I  
P.O. Box 1980, Hobbs, NM 88241-1980

State of New Mexico  
Energy, Minerals and Natural Resources Department

\* Form C-102  
Revised February 10, 1994  
Submit to Appropriate District Office  
State Lease - 4 Copies  
Fee Lease - 3 Copies

DISTRICT II  
P.O. Drawer DD, Artesia, NM 88211-0719

DISTRICT III  
1000 Rio Brazos Rd., Aztec, NM 87410

DISTRICT IV  
P.O. BOX 2088, SANTA FE, N.M. 87504-2088

OIL CONSERVATION DIVISION  
P.O. Box 2088  
Santa Fe, New Mexico 87504-2088

\*amended  
location

☐ AMENDED REPORT

WELL LOCATION AND ACREAGE DEDICATION PLAT

API Number	Pool Code 33745	Pool Name ** INGLE WELLS (DELAWARE)
Property Code	Property Name TODD 23 O FEDERAL	Well Number 1
OGRID No. 6137	Operator Name DEVON ENERGY CORPORATION (NEVADA)	Elevation 3460

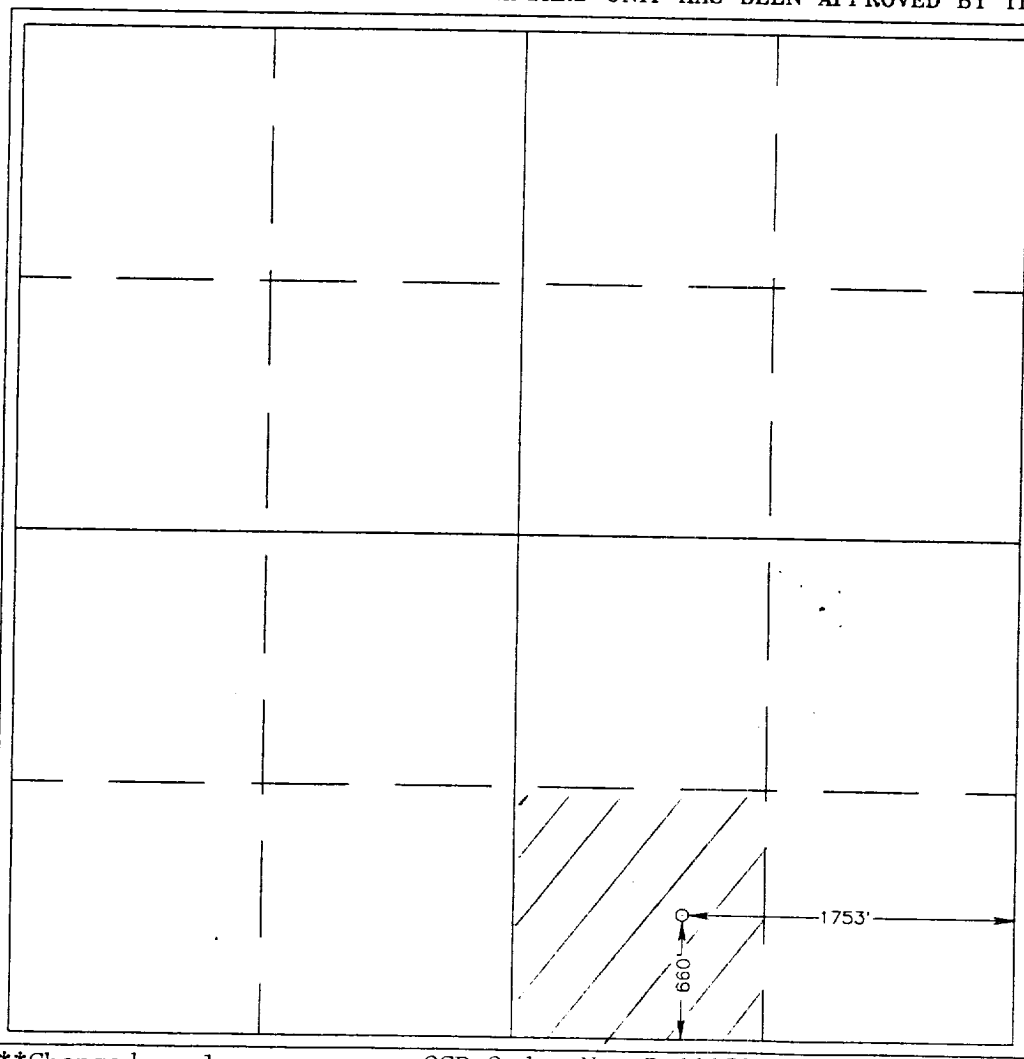


Surface Location

UL or lot No. 0	Section 23	Township 23 S	Range 31 E	Lot Idn	Feet from the 660	North/South line SOUTH	Feet from the 1753	East/West line EAST	County EDDY
--------------------	---------------	------------------	---------------	---------	----------------------	---------------------------	-----------------------	------------------------	----------------

Bottom Hole Location If Different From Surface

UL or lot No.	Section	Township	Range	Lot Idn	Feet from the	North/South line	Feet from the	East/West line	County
Dedicated Acres    Joint or Infill    Consolidation Code    Order No.									

NO ALLOWABLE WILL BE ASSIGNED TO THIS COMPLETION UNTIL ALL INTERESTS HAVE BEEN CONSOLIDATED  
OR A NON-STANDARD UNIT HAS BEEN APPROVED BY THE DIVISION

	<b>OPERATOR CERTIFICATION</b>  I hereby certify the the information contained herein is true and complete to the best of my knowledge and belief.   Signature  Printed Name  Title  Date
	<b>SURVEYOR CERTIFICATION</b>  I hereby certify that the well location shown on this plat was plotted from field notes of actual surveys made by me or under my supervision, and that the same is true and correct to the best of my belief.  NOVEMBER 1992 Date Surveyed  Signature & Seal of Professional Surveyor  Certificate No. 12641 GARY EIDSON 3239 MACON McDONALD 12185

\*\*Changed pool name as per OCD Order No. R-11150 effective 03-12-1999

