

UNITED STATES
DEPARTMENT OF THE INTERIOR
BUREAU OF LAND MANAGEMENT

N.M. Oil Cons. Division
811 West Street
Artesia, NM 87210-2834

C/SF

FORM APPROVED
Budget Bureau No. 1004-0135
Expires March 31, 1993

SUNDRY NOTICES AND REPORTS ON WELLS

Do not use this form for proposals to drill or to deepen or reentry to a different reservoir.
Use "APPLICATION FOR PERMIT—" for such proposals

SUBMIT IN TRIPLICATE

1. Type of Well
☒ Oil Well ☐ Gas Well ☐ Other

2. Name of Operator
DEVON ENERGY CORPORATION (NEVADA)

3. Address and Telephone No.
20 NORTH BROADWAY, SUITE 1500, OKLAHOMA CITY, OKLAHOMA 73102 (405) 235-3671

4. Location of Well (Footage, Sec., T., R., M., or Survey Description)
2310' FSL & 1980' FEL, UNIT J, SECTION 26-T23S-R31E, EDDY CNTY, NM

5. Lease Designation and Serial No.	NM-NM0405444-A
6. If Indian, Allottee or Tribe Name	N/A
7. If Unit or CA, Agreement Designation	N/A
8. Well Name and No.	TODD "26J" FEDERAL #5
9. API Well No.	30-015-20986
10. Field and Pool, or Exploratory Area	INGLE WELLS (DELAWARE)
11. County or Parish, State	EDDY CNTY, NEW MEXICO


CHECK APPROPRIATE BOX(S) TO INDICATE NATURE OF NOTICE, REPORT, OR OTHER DATA

TYPE OF SUBMISSION	TYPE OF ACTION	
<input type="checkbox"/> Notice of Intent	<input type="checkbox"/> Abandonment	<input type="checkbox"/> Change of Plans
<input checked="" type="checkbox"/> Subsequent Report	<input type="checkbox"/> Recompletion	<input type="checkbox"/> New Construction
<input type="checkbox"/> Final Abandonment Notice	<input type="checkbox"/> Plugging Back	<input type="checkbox"/> Non-Routine Fracturing
	<input type="checkbox"/> Casing Repair	<input type="checkbox"/> Water Shut-Off
	<input type="checkbox"/> Altering Casing	<input type="checkbox"/> Conversion to Injection
	<input checked="" type="checkbox"/> Other <u>CHANGED FIELD/POOL NAME</u>	<input type="checkbox"/> Dispose Water

(Note: Report results of multiple completion on Well Completion or Recompletion Report and Log form.)

13. Describe Proposed or Completed Operations (Clearly state all pertinent details, and give pertinent dates, including estimated date of starting any proposed work. If well is directionally drilled, give subsurface locations and measured and true vertical depths for all markers and zones pertinent to this work.)*

Effective March, 12, 1999, as per OCD Order No. R-11150, the Sand Dunes (Cherry Canyon) pool has been abolished. The same order has expanded the vertical limits of the Ingle Wells (Delaware) pool. At this time Devon Energy Corporation (Nevada) is changing the Todd "26J" Federal #5 to be listed in the Ingle Wells (Delaware) pool. Attached please find a corresponding form C102 Well Location and Acreage Dedication plat.




14. I hereby certify that the foregoing is true and correct

Signed Candace R. Graham
(This space for Federal or State office use)

Candace R. Graham
Title Engineering Technician Date May 28, 1999

Approved by _____ Title _____ Date _____
Conditions of approval, if any: _____



NEW MEXICO OIL CONSERVATION COMMISSION
WELL LOCATION AND ACREAGE DEDICATION PLAT

Form C-122
Supersedes C-128
Effective 1-4-65

(6137)

All distances must be from the outer boundaries of the Section

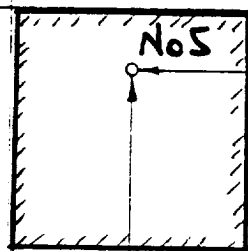

Owner: DEVON ENERGY CORPORATION (NEVADA) TEXAS AMERICAN OIL CORP.		Lease: TODD 26 FEDERAL		Well No: 5
Section: J	Section: 26	Township: 23 SOUTH	Range: 31 EAST	County: EDDY
Actual Well Location of Well:				
2310 feet from the SOUTH line and		1980 feet from the EAST line		
Ground Level Elev. 3438.40	Producing Formation 33745	Pool: *INGLE WELLS (DELAWARE)		Designated Acreage: 40 Acres

1. Outline the acreage dedicated to the subject well by colored pencil or hatchure marks on the plat below.
2. If more than one lease is dedicated to the well, outline each and identify the ownership thereof (both as to working interest and royalty).
3. If more than one lease of different ownership is dedicated to the well, have the interests of all owners been consolidated by communitization, unitization, force-pooling, etc?

☐ Yes ☐ No If answer is "yes," type of consolidation _____

If answer is "no," list the owners and tract descriptions which have actually been consolidated. (Use reverse side of this form if necessary.) _____

No allowable will be assigned to the well until all interests have been consolidated (by communitization, unitization, forced-pooling, or otherwise) or until a non-standard unit, eliminating such interests, has been approved by the Commission.



CERTIFICATION

I hereby certify that the information contained herein is true and complete to the best of my knowledge and belief.

N. T. Emanuel
Name _____

N. T. Emanuel

Engineer

Texas American Oil Corp.

October 5, 1973

I hereby certify that the well location shown on this plat was plotted from field notes of actual surveys made by me or under my supervision, and that the same is true and correct to the best of my knowledge and belief.

OCTOBER 1, 1973

Date Surveyed

Registered Professional Engineer and/or Land Surveyor

John W. West
Certificate No. 676

*Changed pool name as per OCD Order No. R-11150 effective 03-12-1999

