

District I
PO Box 1980, Hobbs, NM 88241-1980
District II
811 South First, Artesia, NM 88210
District III
1000 Rio Brazos Rd., Aztec, NM 87410
District IV
2040 South Pacheco, Santa Fe, NM 87505

State of New Mexico
Energy, Minerals & Natural Resources Department

OIL CONSERVATION DIVISION
2040 South Pacheco
Santa Fe, NM 87505

CLSF
OP

Form C-104
Revised October 18, 1994
Instructions on back
Submit to Appropriate District Office
5 Copies

☐ AMENDED REPORT

I. REQUEST FOR ALLOWABLE AND AUTHORIZATION TO TRANSPORT

¹ Operator name and Address Lariat Petroleum Inc. 15 West 6 th Street, Suite 1100 Tulsa, Oklahoma 74911		² OGRID Number 186571
		³ Reason for Filing Code CH
⁴ API Number 30 - 015 - 21012	⁵ Pool Name Black River Atoka, North (Gas)	⁶ Pool Code 72155
⁷ Property Code 013021 26007	⁸ Property Name South Carlsbad Gas Com 4	⁹ Well Number 1

II. ¹⁰ Surface Location

UL or lot no.	Section	Township	Range	Lot.Idn	Feet from the	North/South Line	Feet from the	East/West line	County
G	27	23S	26E		1980	North	1980	East	Eddy

¹¹ Bottom Hole Location

UL or lot no.	Section	Township	Range	Lot Idn	Feet from the	North/South line	Feet from the	East/West line	County
G	27	23S	26E		1980	North	1980	East	Eddy
¹² Lse Code	¹³ Producing Method Code F	¹⁴ Gas Connection Date 09/06/74	¹⁵ C-129 Permit Number	¹⁶ C-129 Effective Date	¹⁷ C-129 Expiration Date				

III. Oil and Gas Transporters

¹⁸ Transporter OGRID	¹⁹ Transporter Name and Address	²⁰ POD	²¹ O/G	²² POD ULSTR Location and Description
139633	Duke Energy Field Services Southwest, Inc. P.O. Box 5493 Denver, Co. 80217	2806606	G	
33479	Navajo Refining Co.	0951510	O	

IV. Produced Water


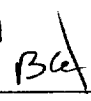

²³ POD	²⁴ POD ULSTR Location and Description
-------------------	--

V. Well Completion Data

²⁵ Spud Date	²⁶ Ready Date	²⁷ TD	²⁸ PBTD	²⁹ Perforations	³⁰ DHC, DC,MC
³¹ Hole Size	³² Casing & Tubing Size	³³ Depth Set	³⁴ Sacks Cement		

VI. Well Test Data

³⁵ Date New Oil	³⁶ Gas Delivery Date	³⁷ Test Date	³⁸ Test Length	³⁹ Tbg. Pressure	⁴⁰ Csg. Pressure
⁴¹ Choke Size	⁴² Oil	⁴³ Water	⁴⁴ Gas	⁴⁵ AOF	⁴⁶ Test Method

⁴⁷ I hereby certify that the rules of the Oil Conservation Division have been complied with and that the information given above is true and complete to the best of my knowledge and belief. Signature: 		OIL CONSERVATION DIVISION ORIGINAL SIGNED BY TIM W. GUM DISTRICT II SUPERVISOR 	
Printed name: R. Kent Samuel		Title:	
Title: Vice-president & Chief Financial Officer		Approval Date: JUN 12 2000	
Date: 3/31/00		Phone: 918/582-2690	
⁴⁸ If this is a change of operator fill in the OGRID number and name of the previous operator 034397 Redstone Oil & Gas Company			
Previous Operator Signature: 		Title: VP - Operations Date: 3/31/00	