

District I
PO Box 1980, Hobbs, NM 88241-1980
District II
PO Drawer DD, Artesia, NM 88211-0719
District III
1000 Rio Brazos Rd., Aztec, NM 87410
District IV
2040 South Pacheco, Santa Fe, NM 87505

State of New Mexico
Energy, Minerals & Natural Resources Department

OIL CONSERVATION DIVISION
2040 South Pacheco
Santa Fe, NM 87505

Form C-104
Revised October 18, 1994
Instructions on back
Submit to Appropriate District Office
5 Copies

☐ AMENDED REPORT

I. REQUEST FOR ALLOWABLE AND AUTHORIZATION TO TRANSPORT

1 Operator name and Address RSE Partners-I, L.P. 3141 Hood Street, Suite 350 Dallas, Texas 75219		2 OGRID Number 174423	
		3 Reason for Filing Code CH 01/01/99	
4 API Number 30-0 15-21958	5 Pool Name Indian Draw - Delaware		6 Pool Code 33720
7 Property Code 24152	8 Property Name Old Indian Draw Unit		9 Well Number 15


II. Surface Location

UL or lot no. B	Section 18	Township 22	Range 28	Lot. Idn	Feet from the 1001	North/South Line N	Feet from the 2289	East/West line E	County Eddy
--------------------	---------------	----------------	-------------	----------	-----------------------	-----------------------	-----------------------	---------------------	----------------

Bottom Hole Location

UL or lot no.	Section	Township	Range	Lot. Idn	Feet from the	North/South Line	Feet from the	East/West line	County
12 Lse Code F	13 Producing Method Code P		14 Gas Connection Date		15 C-129 Permit Number		16 C-129 Effective Date		17 C-129 Expiration Date

III. Oil and Gas Transporters

18 Transporter OGRID	19 Transporter Name and Address	20 POD	21 O/G	22 POD ULSTR Location and Description
020445	Scurlock Permian Corporation P. O. Box 4648 Hobbs, NM 88241	405010	O	
		405030	G	

IV. Produced Water


23 POD 405050	24 POD ULSTR Location and Description
------------------	---------------------------------------


V. Well Completion Data

25 Spud Date	26 Ready Date	27 TD	28 PBTD	29 Perforations	30 DHC, DC, MC
31 Hole Size		32 Casing & Tubing Size		33 Depth Set	
				34 Sacks Cement	
				Posted ID-3	
				2-1-99	
				C. H. G. 88	

VI. Well Test Data

35 Date New Oil	36 Gas Delivery Date	37 Test Date	38 Test Length	39 Tbg. Pressure	40 Csg. Pressure
41 Choke Size	42 Oil	43 Water	44 Gas	45 AOF	46 Test Method

47 I hereby certify that the rules of the Oil Conservation Division have been complied with and that the information given above is true and complete to the best of my knowledge and belief. Signature: 		OIL CONSERVATION DIVISION Approved by: <u>SUPERVISOR, DISTRICT II</u> Title: _____ Approval Date: <u>JAN 26 1999</u>	
Printed name: <u>Michael K. Grimm</u> Title: <u>President</u> Date: <u>12/17/98</u>		Phone: <u>(214) 522-0742</u>	

48 If this is a change of operator fill in the OGRID number and name of the previous operator Altura Energy Ltd. OGRID 157984			
Previous Operator Signature 		Printed Name Wm. C. Irons Title Attorney-In-Fact Date 12/1798	