


Drawer DD  
Artesia, NM 88210

UNITED STATES  
DEPARTMENT OF THE INTERIOR  
BUREAU OF LAND MANAGEMENT



FORM APPROVED  
Budget Bureau No. 1004-0135  
Expires: March 31, 1993  
Lease Designation and Serial No.

SUNDRY NOTICES AND REPORTS ON WELL

Do not use this form for proposals to drill or to deepen or reentry to different reservoir.  
Use "APPLICATION FOR PERMIT—" for such proposals

NM-06808

6. If Indian, Allottee or Tribe Name

SUBMIT IN TRIPLICATE

7. If Unit or CA, Agreement Designation

1. Type of Well

☐ Oil Well ☒ Gas Well ☐ Other

2. Name of Operator

Bass Enterprises Production Company

3. Address and Telephone No.

P.O. Box 2760, Midland, Texas 79702

915-683-2277

4. Location of Well (Footage, Sec., T., R., M., or Survey Description)

Section 21, T22S, R30E

1450' FNL & 1830' FEL of Unit Letter G

8. Well Name and No.

James Ranch #12

9. API Well No.

30-015-22162

10. Field and Pool, or Exploratory Area

Livingston Ridge

Atoka Gas

11. County or Parish, State

Eddy County, NM

12. CHECK APPROPRIATE BOX(s) TO INDICATE NATURE OF NOTICE, REPORT, OR OTHER DATA

TYPE OF SUBMISSION

☐ Notice of Intent

☒ Subsequent Report

☐ Final Abandonment Notice

TYPE OF ACTION

☐ Abandonment

☐ Recompletion

☐ Plugging Back

☐ Casing Repair

☐ Altering Casing

☒ Other Updated Facility Diagram

☐ Change of Plans

☐ New Construction

☐ Non-Routine Fracturing

☐ Water Shut-Off

☐ Conversion to Injection

☒ Dispose Water

(Note: Report results of multiple completion on Well Completion or Recompletion Report and Log form.)

13. Describe Proposed or Completed Operations (Clearly state all pertinent details, and give pertinent dates, including estimated date of starting any proposed work. If well is directionally drilled, give subsurface locations and measured and true vertical depths for all markers and zones pertinent to this work.)\*

REQUEST APPROVAL TO ALTER OUR METHOD OF WATER DISPOSAL BY TRUCKING TO THE FOLLOWING SWD FACILITIES. PLEASE NOTE THAT ALL ARE INJECTION TYPE DISPOSAL SYSTEMS.

Bass Enterprises Production Co: Big Eddy Unit #56, Section 35, T-21-S, R-28-E. NMOCSD #R5693

Shea-Meg Corporation: Dorstate #1 SWD (Maddox), Section 27, T-25-S, R-28-E. NMOCSD SWD #247

Corrine Grace: Salty Bill #1 SWD, Section 26, T-22-S, R-26-E. NMOCSD #118

Ray Westall Operating: Tennessee WIW #1 SWD, Section 21, T-19-S, R-31-E. NMOCSD SWD #R-8173

Ray Westall Operating: Myrtle Myra WIW #1, Section 21, T-21-S, R-27-E. NMOCSD SWD #391

I & W Inc: Walter Salt State #1 SWD, Section 5, T-18-S, R-28-E. NMOCSD SWD #318

Dakota Resources: Big Eddy #100 SWD (Whistle Stop - Federal Lease), Section 10, T-21-S, R-28-E. NMOCSD SWD #461

Rowland Trucking: Bone Springs Unit SWD, Section 27, T-20-S, R-26-E. SWD #86

CRW-SWD Inc: Federal AZ #1, Section 29, T-26-S, R-30-E. NMOCSD SWD #R-7781

CRW-SWD Inc: Ross Draw Federal #1, Section 33, T-26-S, R-30-E. NMOCSD SWD #R-7355

CRW-SWD Inc: Ross Draw Federal #9, Section 34, T-26-S, R-30-E. NMOCSD SWD #R-8492

Please note: attached is an updated facility diagram.

Certified:  
P-546-958-150

14. I hereby certify that the foregoing is true and correct

Signed

*Keith E. Bucy* Keith E. Bucy

Title

Div Drlg and Prod Supt

Date

7/9/93

(This space for Federal or State office use)

Approved by

(ORIG. SGD.) JOE G. LARA

Title

Petroleum Engineer

Date

JUL 21, 1993

see attached

Title 18 U.S.C. Section 1001, makes it a crime for any person knowingly and willfully to make to any department or agency of the United States any false, fictitious or fraudulent statements or representations as to any matter within its jurisdiction.

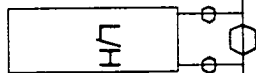
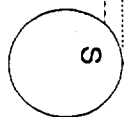
\*See Instruction on Reverse Side

7-9-93 DLH

JAMES RANCH UNIT # 12

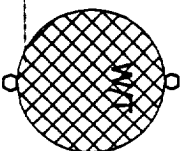
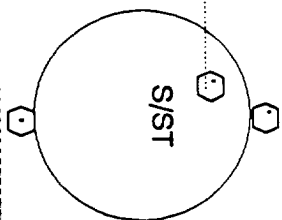
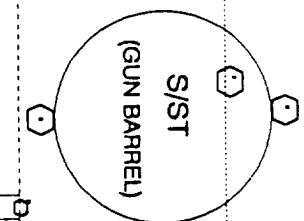
GAS SALES

TEST METER



BASS ENTERPRISES PRODUCTION CO  
P.O. BOX 2780  
MIDLAND TEXAS 79702-2780  
(SITE SECURITY DIAGRAM)

JAMES RANCH UNIT # 12  
8W 1/4 OF NE 1/4 OF  
SECTION 21, T-22-S, R-30-E  
APR # 3001522102  
AGREEMENT # 80100556A  
FIELD: LIVINGSTON RIDGE  
UNIT NAME: JAMES RANCH UNIT  
EDDY COUNTY, NEW MEXICO



DOG LEG

NORTH



FLOWLINE  
GAS  
WATER  
OIL  
WELL  
WELL, SEALED

BUREAU OF LAND MANAGEMENT  
CARLSBAD RESOURCE AREA

Disposal of Produced Water From Federal Wells

Conditions of Approval

Approval of the produced water disposal methodology is subject to the following conditions of approval:

1. This agency be notified of any change in your method or location of disposal.
2. Compliance with all provisions of NTL-2B.
3. This agency shall be notified of any spill or discharge as required by NTL-3A.
4. This agency reserves the right to modify or rescind approval whenever it determines continued use of the approved method may adversely affect the surface or subsurface environments.
5. All aboveground structures on the lease shall be painted sandstone brown, Federal Std. 595-20318, or 30318, within 90 days if you have not already done so.
6. Any on lease open top storage tanks or pits shall be covered with a wire screen or plastic/nylon netting to prevent entry by birds and other wildlife.
7. This approval does not constitute right-of-way approval for any off lease activities. If water is transported via a pipeline that extends beyond the lease boundary, then you need to submit within 30 days an application for right-of-way approval to the Realty Section in this office if you have not already done so.