

NEW MEXICO OIL CONSERVATION COMMISSION  
WELL LOCATION AND ACREAGE DEDICATION PLAT

Form C-102  
Supersedes C-128  
Effective 1-1-65

All distances must be from the outer boundaries of the Section.

Operator <b>Belco Petroleum Corporation</b>			Lease <b>James Ranch Unit</b>		Well No. <b>10</b>
Unit Letter <b>H</b>	Section <b>1</b>	Township <b>23-S</b>	Range <b>30-E</b>	County <b>Eddy</b>	
Actual Footage Location of Well: <b>1980</b> feet from the <b>North</b> line and <b>660</b> feet from the <b>East</b> line					
Ground Level Elev. <b>3299'</b>	Producing Formation <b>Atoka</b>		Pool <b>Los Medanos (Atoka)</b>		Dedicated Acreage: <b>320.24</b> Acres

- Outline the acreage dedicated to the subject well by colored pencil or hachure marks on the plat below.
- If more than one lease is dedicated to the well, outline each and identify the ownership thereof (both as to working interest and royalty).
- If more than one lease of different ownership is dedicated to the well, have the interests of all owners been consolidated by communitization, unitization, force-pooling, etc?

**RECEIVED**

**APR 28 1980**

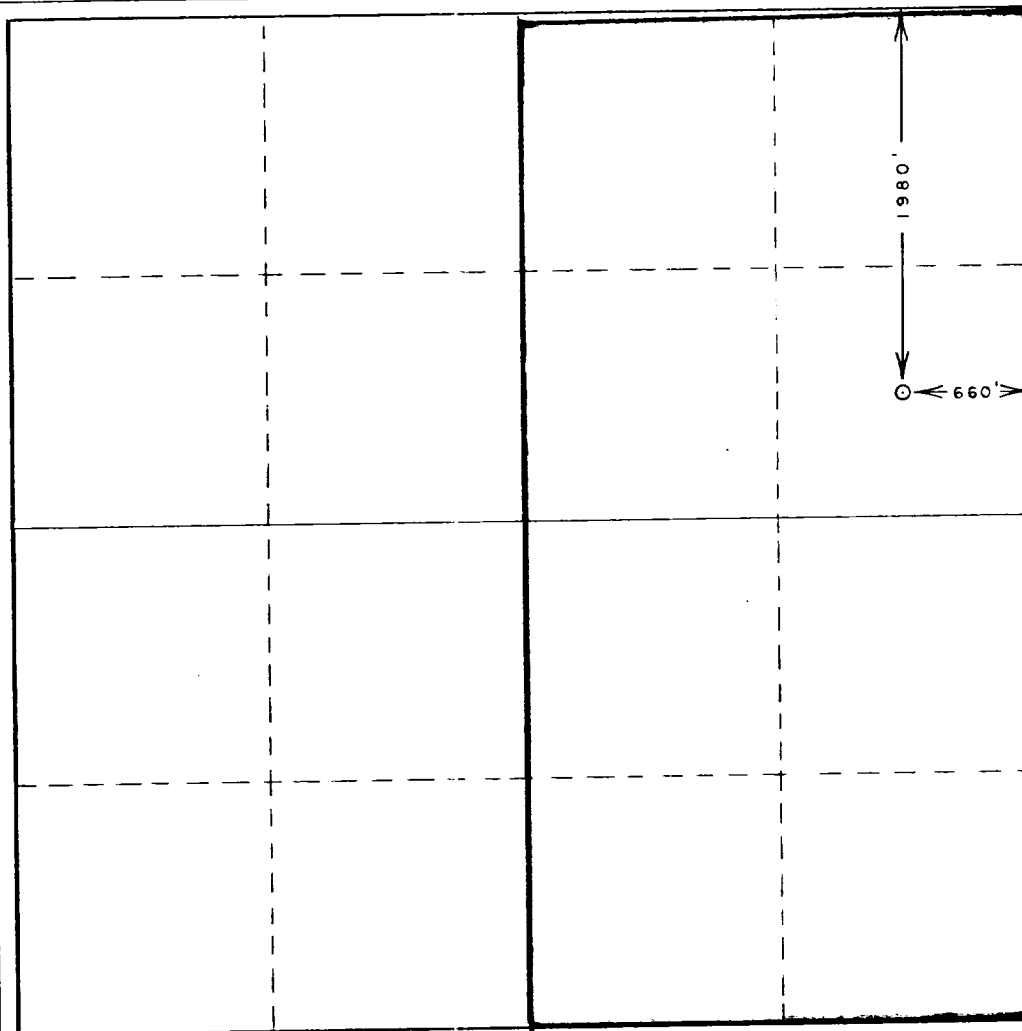
**O. C. D.**

**ARTESIA, OFFICE**

☐ Yes ☐ No If answer is "yes," type of consolidation \_\_\_\_\_

If answer is "no," list the owners and tract descriptions which have actually been consolidated. (Use reverse side of this form if necessary.) \_\_\_\_\_

No allowable will be assigned to the well until all interests have been consolidated (by communitization, unitization, forced-pooling, or otherwise) or until a non-standard unit, eliminating such interests, has been approved by the Commission.



**CERTIFICATION**

I hereby certify that the information contained herein is true and complete to the best of my knowledge and belief.

*Carl M. Houser*  
Name

**Carl M. Houser**

Position

**Production Superintendent**

Company

**Belco Petroleum Corporation**

Date

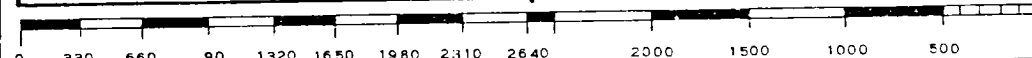
**April 25, 1980**

I hereby certify that the well location shown on this plat was plotted from field notes of actual surveys made by me or under my supervision, and that the same is true and correct to the best of my knowledge and belief.

Date Surveyed

Registered Professional Engineer and/or Land Surveyor

Certificate No.



RECEIVED

APR 22 1980

OIL CONSERVATION COMMISSION  
PETROLEUM BUILDING  
324 W. MAIN  
ARTESIA, NEW MEXICO 88210

Q. C. D.  
ARTESIA, OFFICE

NOTICE OF GAS CONNECTION

Date 4-18-80

This is to notify the Oil Conservation Commission that connection  
for the purchase of gas from the Belco Petroleum Company ✓  
Operator

James Ranch  
Lease

#10 - H  
Well & Unit

S1, T23S, R30E  
S.T.R.

Los Medanos Morrow  
Pool

Natural Gas Pipeline Co. of America  
Name of Purchaser

was made on 4-18-80

Natural Gas Pipeline Company of America  
Purchaser

W. L. Wenger

Representative

Engineer

Title

cc: To operator  
Oil Conservation Commission

WF  
JPM

RECEIVED

MAR 28 1980

HOUSTON TEXAS

WELL NAME AND NUMBER Rig #8 James Ranch #10  
LOCATION Section 1 T-23S R-30E Eddy County New Mexico  
(Give Unit, Section, Township and Range)  
OPERATOR Belco Petroleum  
DRILLING CONTRACTOR McVay Drilling Company


The undersigned hereby certifies that he is an authorized representative of the drilling contractor who drilled the above-described well and that he has conducted deviation tests and obtained the following results:

<u>Degrees @ Depth</u>	<u>Degrees @ Depth</u>	<u>Degrees @ Depth</u>
<u>1/4 113</u>	<u>1-3/4 5,986</u>	<u>2 13,374</u>
<u>1/4 297</u>	<u>1-3/4 6,472</u>	<u>2 13,656</u>
<u>3/4 501</u>	<u>1-3/4 6,825</u>	<u>1-3/4 14,071</u>
<u>1/2 1,003</u>	<u>1-1/2 7,325</u>	<u>1-1/2 14,335</u>
<u>1/2 1,502</u>	<u>1-3/4 7,824</u>	<u>_____</u>
<u>1/2 2,012</u>	<u>1 8,390</u>	<u>_____</u>
<u>1/4 2,530</u>	<u>1 8,894</u>	<u>_____</u>
<u>1/2 3,000</u>	<u>3/4 9,300</u>	<u>_____</u>
<u>1/4 3,198</u>	<u>3/4 9,830</u>	<u>_____</u>
<u>2 3,680</u>	<u>1/2 10,430</u>	<u>_____</u>
<u>2 3,850</u>	<u>1-1/2 11,800</u>	<u>_____</u>
<u>2-1/4 4,015</u>	<u>2 11,952</u>	<u>_____</u>
<u>2 4,507</u>	<u>1-1/4 12,144</u>	<u>_____</u>
<u>2-1/4 5,001</u>	<u>1 12,588</u>	<u>_____</u>
<u>1-3/4 5,480</u>	<u>1-1/2 13,135</u>	<u>_____</u>

Drilling Contractor McVay Drilling Company

By: Jim McVay

Subscribed and sworn to before me this \_\_\_\_\_ day of \_\_\_\_\_, 19\_\_\_\_



My Commission Expires \_\_\_\_\_

Notary Public \_\_\_\_\_  
County \_\_\_\_\_

Belco Petroleum Corporation

James Ranch #10

Sec. 1, T23S, R30E, 1980' FNL, 660' FEL, Eddy Co., NM.

Drilling Operations

- 4/16/80 PU & TIH w/Vann perf gun, Otis Perma-Lach pkr. Hydro-tested  
tbg to 8000#.
- 4/17/80 RU Vann Tool WL. Correlate perf gun. Spaced out pkr. ND BOP.  
NU wellhead. Tstd wellhead connections to separator to 4000 psi.
- 4/18/80 Dropped bar to fire perf gun. Gun fired. Perf Atoka sd  
12,896-12,904'. Turned to prod facilities @ 4:30 PM. Prep  
to make PL connection.
- 4/19/80 Connected flow line to sales line. Opened to sales.