

UNITED STATES
DEPARTMENT OF THE INTERIOR
BUREAU OF LAND MANAGEMENT

FORM APPROVED
Budget Bureau No. 1004-0135
Expires: March 31, 1993

SUNDRY NOTICES AND REPORTS ON WELLS

Do not use this form for proposals to drill or to deepen or reentry to a different reservoir.
Use "APPLICATION FOR PERMIT - " for such proposals

N.M. Oil Co. Division
811 S. 1st St.
Artesia, NM 87003-2834

SUBMIT IN TRIPLICATE

1. Type of Well
☒ Oil Well ☐ Gas Well ☐ Other

2. Name of Operator BASIN OPERATING COMPANY

3. Address and Telephone No. 635 PETROLEUM BUILDING ROSWELL, NM 88201

4. Location of Well (Footage, Sec., T., R., M., or Survey Description)

Section 19, T24S-R29E 1950 N 1980 E

5. Lease Designation and Serial No.

NMNM-17224

6. Indian or Tribal Name

7. Lease Agreement Designation

8. Well Name and No.

Queen Lake #19 Fed #1

9. API Well No.

30-015-24292

10. Field and Pool, or Exploratory Area

Undesignated Bone Springs

11. County or Parish, State

Eddy County, NM

12. CHECK APPROPRIATE BOX (s) TO INDICATE NATURE OF NOTICE, REPORT, OR OTHER DATA

TYPE OF SUBMISSION

TYPE OF ACTION

- ☐ Notice of Intent
☐ Subsequent Report
☐ Final Abandonment Notice

- ☐ Abandonment
☐ Recompletion
☐ Plugging Back
☐ Casing Repair
☐ Altering Casing
☒ Other

Change of Operator

- ☐ Change of Plans
☐ New Construction
☐ Non-Routine Fracturing
☐ Water Shut-Off
☐ Conversion to Injection
☐ Dispose Water

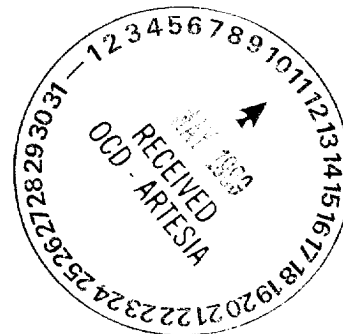
(Note: Report results of multiple completion on Well Completion or Recompletion Report and Log form.)

13. Describe Proposed or Completed Operations (Clearly state all pertinent details, and give pertinent dates, including estimated date of starting any proposed work. If well is directionally drilled, give subsurface locations and measured and true vertical depths for all markers and zones pertinent to this work.) *

Hallwood Petroleum, Inc. sold its interest in the Queen Lake #19 Fed #1 well and transferred its operating rights to the well and leasehold interest in Section 19 to Basin Operating Company, Effective January 1, 1999.

May

Basin never
sent in C-1045
+ 0 change
well shows SE



14. I hereby certify that the foregoing is true and correct

Signed

John Howell

Title

President, Basin Op. Co.

Date

2/15/1999

(This space for Federal or State office use)

Approved by

(ORIG. SGD.) DAVID R. GLASS

Title

PETROLEUM ENGINEER

Date

MAY 06 1999

Conditions of approval, if any:

UNITED STATES
DEPARTMENT OF THE INTERIOR
BUREAU OF LAND MANAGEMENT

FORM APPROVED
Budget Bureau No. 1004-0135
Expires: March 31, 1993

N.M. Oil Cons. Division
011 S. 1st St. et al
Artesia, NM 8710-2894

OPERATOR'S COPY 17224

Do not use this form for proposals to drill or to deepen or reentry to a different reservoir.
APPLICATION FOR PERMIT - " for such proposals

SUBMIT IN TRIPLICATE

1. Type of Well

☒ Oil Well ☐ Gas Well ☐ Other

2. Name of Operator **BASIN OPERATING COMPANY**

3. Address and Telephone No. **635 PETROLEUM BUILDING ROSWELL, NM 88201**

(505) 622-5893

4. Location of Well (Footage, Sec., T., R., M., or Survey Description)

Section 19, T24S-R29E 1950 N 1980 E

5. Lease Designation and Serial No.

17224

6. If Indian, Allottee or Tribe Name

7. If Unit or CA, Agreement Designation

8. Well Name and No.

Queen Lake #19 Fed #1

9. API Well No.

30-015-24292

10. Field and Pool, or Exploratory Area

Undesignated Bone Springs

11. County or Parish, State

Eddy County, NM

12. CHECK APPROPRIATE BOX (s) TO INDICATE NATURE OF NOTICE, REPORT, OR OTHER DATA

TYPE OF SUBMISSION

- ☐ Notice of Intent
☐ Subsequent Report
☐ Final Abandonment Notice

TYPE OF ACTION

- ☐ Abandonment
☐ Recompletion
☐ Plugging Back
☐ Casing Repair
☐ Altering Casing
☒ Other

Change of Operator

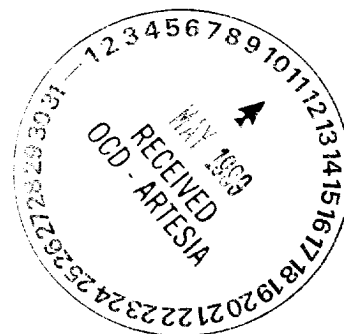
- ☐ Change of Plans
☐ New Construction
☐ Non-Routine Fracturing
☐ Water Shut-Off
☐ Conversion to Injection
☐ Dispose Water

(Note: Report results of multiple completion on Well Completion or Recompletion Report and Log form.)

13. Describe Proposed or Completed Operations (Clearly state all pertinent details, and give pertinent dates, including estimated date of starting any proposed work. If well is directionally drilled, give subsurface locations and measured and true vertical depths for all markers and zones pertinent to this work.) *

Hallwood Petroleum, Inc. sold its interest in the Queen Lake #19 Fed #1 well and transferred its operating rights to the well and leasehold interest in Section 19 to Basin Operating Company, Effective January 1, 1999.

May



14. I hereby certify that the foregoing is true and correct

Signed

John H. Warrall

Title

President, Basin Op. Co.

Date

2/15/1999

(This space for Federal or State office use)

(ORIG. SGD.) **DAVID R. GLASS**

Approved by

Title

PETROLEUM ENGINEER

Date

MAY 06 1999

Conditions of approval, if any:

Title 18 U.S.C. Section 1001, makes it a crime for any person knowingly and willfully to make to any department or agency of the United States, any false, fictitious or fraudulent statements or representations as to any matter within its jurisdiction.

UNITED STATES
DEPARTMENT OF THE INTERIOR
BUREAU OF LAND MANAGEMENT

FORM APPROVED
Budget Bureau No. 1004-0135
Expires: March 31, 1993

N.M. Oil Cons. Division
811 S. 1st St. et al
Artesia, NM 87003
NMNM-17224
8210-2834

SUNDRY NOTICES AND REPORTS ON WELLS

Do not use this form for proposals to drill or to deepen or reentry to a different reservoir.
Use "APPLICATION FOR PERMIT --" for such proposals

SUBMIT IN TRIPLICATE

1. Type of Well
☒ Oil Well ☐ Gas Well ☐ Other

2. Name of Operator ☒ Hallwood Petroleum, Inc.

3. Address and Telephone No. P. O. Box 378111, Denver, CO 80237 (303) 850-6257

4. Location of Well (Footage, Sec., T., R., M., or Survey Description)

Section 19, T24S-R29E 1950N 1990E

7. If Unit or CA, Agreement Designation

8. Well Name and No.

Queen Lake #19 Fed #1

9. API Well No.

30-015-24292

10. Field and Pool, or Exploratory Area

Undesignated Bone Springs

11. County or Parish, State

Eddy County, NM

12. CHECK APPROPRIATE BOX (s) TO INDICATE NATURE OF NOTICE, REPORT, OR OTHER DATA

TYPE OF SUBMISSION

- ☐ Notice of Intent
☐ Subsequent Report
☐ Final Abandonment Notice

TYPE OF ACTION

- ☐ Abandonment
☐ Recompletion
☐ Plugging Back
☐ Casing Repair
☐ Altering Casing
☒ Other

Change of Operator

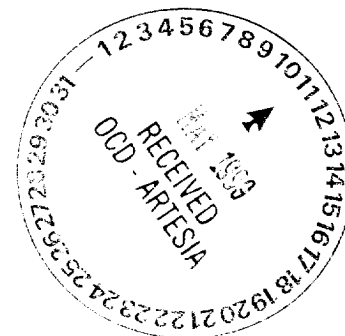
- ☐ Change of Plans
☐ New Construction
☐ Non-Routine Fracturing
☐ Water Shut-Off
☐ Conversion to Injection
☐ Dispose Water

(Note: Report results of multiple completion on Well Completion or Recompletion Report and Log form.)

13. Describe Proposed or Completed Operations (Clearly state all pertinent details, and give pertinent dates, including estimated date of starting any proposed work. If well is directionally drilled, give subsurface locations and measured and true vertical depths for all markers and zones pertinent to this work.) *

Hallwood Petroleum, Inc. sold its interest in the Queen Lake #19 Fed #1 well and transferred its operating rights to the well and leasehold interest in Section 19 to Basin Operating Company, Effective January 1, 1999.

May



14. I hereby certify that the foregoing is true and correct

Signed

Nonya K. Durham
Production Reporting Supervisor

Title

1/6/99

Date

(This space for Federal or State office use)

(ORIG. SGD.) DAVID R. GLASS

Approved by

Title

PETROLEUM ENGINEER

Date

MAY 06 1999

Conditions of approval, if any:

Title 18 U.S.C. Section 1001, makes it a crime for any person knowingly and willfully to make to any department or agency of the United States, any false, fictitious or fraudulent statements or representations as to any matter within its jurisdiction.

UNITED STATES
DEPARTMENT OF THE INTERIOR
BUREAU OF LAND MANAGEMENT

FORM APPROVED
Budget Bureau No. 1004-0135
Expires: March 31, 1993

N.M. Oil Cons. Division
811 S. 1st St. et
Artesia, NM 88210-2834

Designation and Serial No.
NMNM-17224

SUNDRY NOTICES AND REPORTS ON WELLS

Do not use this form for proposals to drill or to deepen or reentry to a different reservoir.
Use "APPLICATION FOR PERMIT --" for such proposals

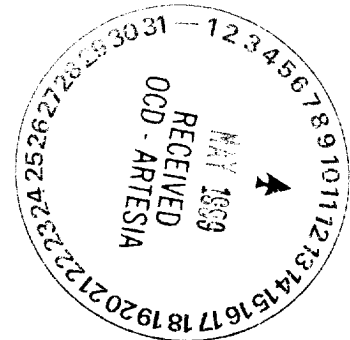
SUBMIT IN TRIPLICATE

1. Type of Well <input checked="" type="checkbox"/> Oil Well <input type="checkbox"/> Gas Well <input type="checkbox"/> Other	7. If Unit or CA, Agreement Designation
2. Name of Operator <input checked="" type="checkbox"/> Hallwood Petroleum, Inc.	8. Well Name and No. Queen Lake #19 Fed #1
3. Address and Telephone No. P. O. Box 378111, Denver, CO 80237 (303) 850-6257	9. API Well No. 30-015-24292
4. Location of Well (Footage, Sec., T., R., M., or Survey Description) Section 19, T24S-R29E 1950N 1990E	10. Field and Pool, or Exploratory Area Undesignated Bone Springs
	11. County or Prish, State Eddy County, NM

12. CHECK APPROPRIATE BOX (s) TO INDICATE NATURE OF NOTICE, REPORT, OR OTHER DATA		
TYPE OF SUBMISSION	TYPE OF ACTION	
<input type="checkbox"/> Notice of Intent <input type="checkbox"/> Subsequent Report <input type="checkbox"/> Final Abandonment Notice	<input type="checkbox"/> Abandonment <input type="checkbox"/> Recompletion <input type="checkbox"/> Plugging Back <input type="checkbox"/> Casing Repair <input type="checkbox"/> Altering Casing <input checked="" type="checkbox"/> Other <u>Change of Operator</u>	<input type="checkbox"/> Change of Plans <input type="checkbox"/> New Construction <input type="checkbox"/> Non-Routine Fracturing <input type="checkbox"/> Water Shut-Off <input type="checkbox"/> Conversion to Injection <input type="checkbox"/> Dispose Water (Note: Report results of multiple completion on Well Completion or Recompletion Report and Log form.)

13. Describe Proposed or Completed Operations (Clearly state all pertinent details, and give pertinent dates, including estimated date of starting any proposed work. If well is directionally drilled, give subsurface locations and measured and true vertical depths for all markers and zones pertinent to this work.) *

Hallwood Petroleum, Inc. sold its interest in the Queen Lake #19 Fed #1 well and transferred its operating rights to the well and leasehold interest in Section 19 to Basin Operating Company, Effective ~~January~~ May 1, 1999.



14. I hereby certify that the foregoing is true and correct Signed <u>Nonya K. Durham</u>	Title <u>Nonya K. Durham Production Reporting Supervisor</u>	Date <u>1/6/99</u>
(This space for Federal or State office use)		
Approved by <u>(ORIG. SGD.) DAVID R. GLASS</u>	Title <u>PETROLEUM ENGINEER</u>	Date <u>MAY 06 1999</u>
Conditions of approval, if any:		

Title 18 U.S.C. Section 1001, makes it a crime for any person knowingly and willfully to make to any department or agency of the United States, any false, fictitious or fraudulent statements or representations as to any matter within its jurisdiction.