

WILLBROS DRILLING, INC.

INCLINATION REPORT

RECEIVED BY

NOV 30 1983

O. C. D.

ARTESIA, OFFICE

OPERATOR:

AMMEX PETROLEUM, INC.
P. O. Box 10507
Midland, TX 79701


LOCATION:

Kim No. 1 Well ✓
Eddy County, New Mexico


DEPTH FEET	INCLINATION DEGREES	DEPTH FEET	INCLINATION DEGREES	DEPTH FEET	INCLINATION DEGREES
400'	3/4	2,723'	2-1/2		
592'	1	2,942'	2-1/2		
871'	3/4	3,254'	2-1/4		
1,056'	3/4	3,536'	1-1/2		
1,303'	1-1/4	3,752'	2-3/4		
1,456'	1	3,960'	1-3/4		
1,575'	1	4,460'	1-3/4		
1,736'	1-1/2	4,960'	1-1/2		
1,828'	2	5,450'	1-1/4		
1,888'	2	5,950'	1-1/4		
1,951'	2	6,450'	1		
2,044'	2-1/4	6,870'	1/2		
2,137'	3	7,200'	1-1/2		
2,230'	3				
2,380'	3-1/2				
2,478'	3				
2,565'	2-1/2				
Total accumulated displacement - 242.10'					

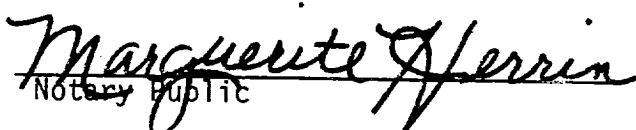
COUNTY OF MIDLAND
STATE OF TEXAS

The undersigned states that he has knowledge of the facts and matter herein set forth and that the same are true and correct.


L. E. Grimes, President

SUBSCRIBED AND SWORN TO BEFORE ME THIS 23rd day of November 19 83




Marguerite Ferrin
Notary Public

My commission expires: March 7, 1984