

State of New Mexico
Energy, Minerals and Natural Resources Department

Revised February 1994
Instructions on How to
Submit to Appropriate District Office
5 Copies

P.O. Box 2088
Santa Fe, New Mexico 87504-2088

☐ AMENDED REPORT

REQUEST FOR ALLOWABLE AND AUTHORIZATION TO TRANSPORT

¹ Operator Name and Address APACHE CORPORATION 1700 LINCOLN STREET SUITE 2000 DENVER CO 80203		² OGRID Number 000873
		³ Reason for Filing Code CH - Effective date 03/01/95
⁴ API Number 3001526414	⁵ Pool Name HARROUN RANCH DELAWARE	⁶ Pool Code 30212
⁷ Property Code 16877	⁸ Property Name MALAGA HARROUN 31	⁹ Well No. 1

11. ¹⁰ Surface Location

Ul or lot no.	Section	Township	Range	Lot.Idn	Feet From The	North/South Line	Feet From The	East/West Line	County
G	31	23S	29E		2012	NORTH	1899	EAST	EDDY

11 Bottom Hole Location

Ul or lot no.	Section	Township	Range	Lot.Idn	Feet From The	North/South Line	Feet From The	East/West Line	County
---------------	---------	----------	-------	---------	---------------	------------------	---------------	----------------	--------

¹² Lse Code P	¹³ Producing Method Code	¹⁴ Gas Connection Date	¹⁵ C-129 Permit Number	¹⁶ C-129 Effective Date	¹⁷ C-129 Expiration Date
-----------------------------	-------------------------------------	-----------------------------------	-----------------------------------	------------------------------------	-------------------------------------

III. Oil and Gas Transporters

18 Transporter OGRID	19 Transporter Name and Address	20 POD	21 O/G	22 POD ULSTR Location and Description
022507	TEXACO TRADING & TRANSPORTATION 16825 NORTHCHASE BLVD HOUSTON TX 77060	2477110	O	
		2477110	G	
				RECEIVED
				MAR 1 8 1995

IV. Produced Water

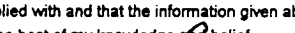
<p>²³ POD 2477150</p>	<p>²⁴ POD ULSTR Location and Description</p>	<p>DIST. 2</p>
--------------------------------------	---	----------------


V. Well Completion Data


25 Spud Date		26 Ready Date		27 Total Depth		28 PBTD		29 Perforations	
30 HOLE SIZE		31 CASING & TUBING SIZE		32 DEPTH SET		33 SACKS CEMENT			
						1 21-1/2			
						3 21-1/2			
						CUTTING			

VI. Well Test Data

³⁴ Date New Oil	³⁵ Gas Delivery Date	³⁶ Date of Test	³⁷ Length of Test	³⁸ Tubing Pressure	³⁹ Casing Pressure
⁴⁰ Choke Size	⁴¹ Oil - Bbls.	⁴² Water - Bbls.	⁴³ Gas - MCF	⁴⁴ AOF	⁴⁵ Test Method

⁴⁸ I hereby certify that the rules and regulations of the Oil Conservation Division have been complied with and that the information given above is true and complete to the best of my knowledge and belief.	
Signature	
Printed Name	Al Buron
Title	Permian Region Manager
Date	2/28/85
Telephone	713-296-6356

OIL CONSERVATION DIVISION	
Approved By:	
Title:	ORIGINAL SIGNED BY TIM W. GUM DISTRICT II SUPERVISOR
Approval Date:	MAR 14 1985

47 If this is a change of operator fill in the OGRID number and name of the previous operator				
TEXACO E & P INC 022351				
Previous Operator Signature 		Printed Name RUSSELL POOL	Title Senior Engineer	Date 2/15/95