

UNITED STATES  
DEPARTMENT OF THE INTERIOR  
BUREAU OF LAND MANAGEMENT

N.M. Cons. Division  
811 S. 1st Street  
Artesia, NM 88210-2834  
FORM APPROVED  
BLM - CRA  
February 108, 1996

cl/f

SUNDRY NOTICES AND REPORTS ON WELLS

Do not use this form for proposals to drill or to deepen or reentry to a different reservoir  
Use "APPLICATION FOR PERMIT" for such proposals

SUBMIT IN TRIPLICATE

1. Type of Well

☒ Oil Well ☐ Gas Well ☐ Other

2. Name of Operator

Bass Enterprises Production Company

3. Address and Telephone No.

P. O. Box 2760

Midland, Texas 79702-2760

(915) 683-2277

4. Location of Well (Footage, Sec., T., R., M., or Survey Description)

1980' FNL & 1860' FEL, SECTION 1, T23S-R30E

5. Lease Designation and Serial No.

NM 02884-B

6. If Indian, Allottee or Tribe Name

7. If Unit or CA, Agreement Designation

JAMES RANCH UNIT

8. Well Name and No.

JAMES RANCH UNIT #36

9. API Well No.

30-015-27686

10. Field and Pool, or Exploratory Area

Quahada Ridge (Delaware) SE

11. County or Parish, State

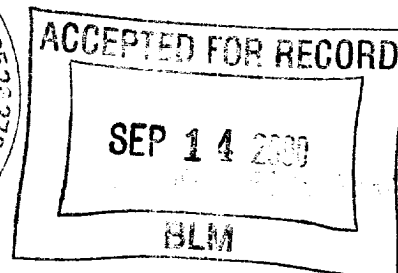
Eddy County, NM

12. CHECK APPROPRIATE BOX(s) TO INDICATE NATURE OF NOTICE, REPORT, OR OTHER DATA

| TYPE OF SUBMISSION                                    | TYPE OF ACTION   |   |
|---|--|---|
| <input type="checkbox"/> Notice of Intent             | <input type="checkbox"/> Abandonment                       | <input type="checkbox"/> Change of Plans  |
| <input checked="" type="checkbox"/> Subsequent Report | <input type="checkbox"/> Recompletion                      | <input type="checkbox"/> New Construction   |
| <input type="checkbox"/> Final Abandonment Notice     | <input type="checkbox"/> Plugging Back                     | <input type="checkbox"/> Non-Routine Fracturing   |
|   | <input type="checkbox"/> Casing Repair                     | <input type="checkbox"/> Water Shut-Off   |
|   | <input type="checkbox"/> Altering Casing                   | <input type="checkbox"/> Conversion to Injection  |
|   | <input checked="" type="checkbox"/> Other Facility diagram | <input type="checkbox"/> Dispose Water  |
|   |  | (Note: Report results of multiple completion on Well Completion or Recompletion Report and Log form.) |

13. Describe Proposed or Completed Operations (Clearly state all pertinent details, and give pertinent dates, including estimated date of starting any proposed work. If well is directionally drilled, give subsurface locations and measured and true vertical depths for all markers and zones pertinent to this work.)

Updated facility diagram



CERTIFIED #P 973 823 652 - JDL:PGS 9-6-00

14. I hereby certify that the foregoing is true and correct

Signed Keith E. Bucy KEITH E. BUCY

Title DIVISION PROD. SUPT.

Date 9/5/00

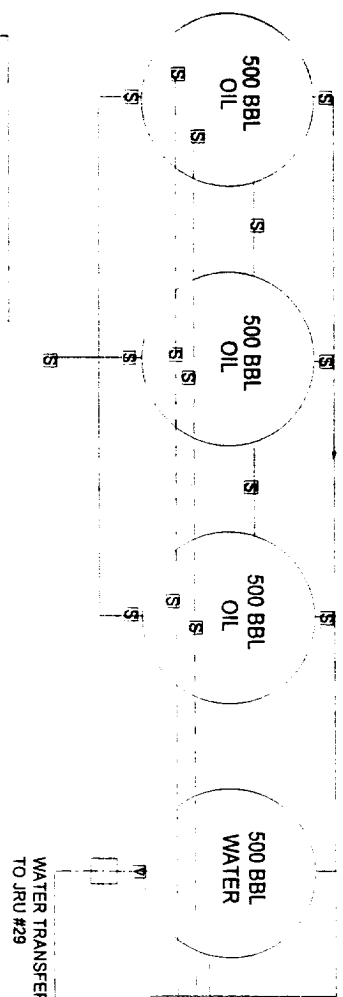
(This space for Federal or State office use)

Approved by \_\_\_\_\_

Title \_\_\_\_\_

Date \_\_\_\_\_


Conditions of approval, if any:



NORTH

ALL VALVES ON PRODUCTION TANKS ARE SEALED  
AT ALL TIMES. SEAL IS BROKEN ONLY WHEN  
TANK IS SOLD OR TANK IS BEING PRODUCED  
INTO.

|  |  |  |  |
|--|--|--|--|
| BASS ENTERPRISES PRODUCTION CO<br>P.O. BOX 2760<br>MIDLAND TEXAS 79702-2760<br>SITE SECURITY DIAGRAM 3-13-00 JDL   |  |  |  |
| JAMES RANCH UNIT #36 BATTERY<br>SECTION 1, T23S-R30E<br>API# 30-015-27686<br>LEASE # NM 02884-B<br>FIELD: QUAHADA RIDGE (DELAWARE)<br>UNIT NAME: JAMES RANCH UNIT<br>EDDY COUNTY, NEW MEXICO | JAMES RANCH UNIT #82<br>SECTION 1, T23S-R30E<br>API# 30-015-31208<br>LEASE # NM 02884-B<br>FIELD: QUAHADA RIDGE (DELAWARE)<br>UNIT NAME: JAMES RANCH UNIT<br>EDDY COUNTY, NEW MEXICO | JAMES RANCH UNIT #38<br>SECTION 1, T23S-R30E<br>API# 30-015-30856<br>LEASE # NM 02884-B<br>FIELD: QUAHADA RIDGE (DELAWARE)<br>UNIT NAME: JAMES RANCH UNIT<br>EDDY COUNTY, NEW MEXICO | JAMES RANCH UNIT #33<br>SECTION 1, T23S-R30E<br>API# 30-015-31207<br>LEASE # NM 02884-B<br>FIELD: QUAHADA RIDGE (DELAWARE)<br>UNIT NAME: JAMES RANCH UNIT<br>EDDY COUNTY, NEW MEXICO |
| JAMES RANCH UNIT #63<br>SECTION 1, T23S-R30E<br>API# 30-015-30857<br>LEASE # NM 02884-A<br>FIELD: QUAHADA RIDGE (DELAWARE)<br>UNIT NAME: JAMES RANCH UNIT<br>EDDY COUNTY, NEW MEXICO         | JAMES RANCH UNIT #35<br>SECTION 1, T23S-R30E<br>API# 30-015-31167<br>LEASE # NM 02884-A<br>FIELD: QUAHADA RIDGE (DELAWARE)<br>UNIT NAME: JAMES RANCH UNIT<br>EDDY COUNTY, NEW MEXICO |  |  |



JAMES RANCH UNIT #36 BATTERY