

DISTRICT II
P.O. Box Drawer DD, Artesia, NM 88210

DISTRICT III
1000 Rio Brazos Rd., Aztec NM 87410

DISTRICT IV
P.O. Box 2088, Santa Fe, NM 87504-2088

OIL CONSERVATION DIVISION

P.O. Box 2088

Santa Fe, New Mexico 87504-2088

☐ AMENDED REPORT

WELL LOCATION AND ACREAGE DEDICATION PLAT

API Number 30-015-27999		Pool Code 53815	Pool Name SAND ONNES Undesignated Delaware, WEST	
Property Code 009339	Property Name PURE GOLD "D"		Well Number 18	
OGRID No. 017891	Operator Name POGO PRODUCING COMPANY		Elevation 3393'	

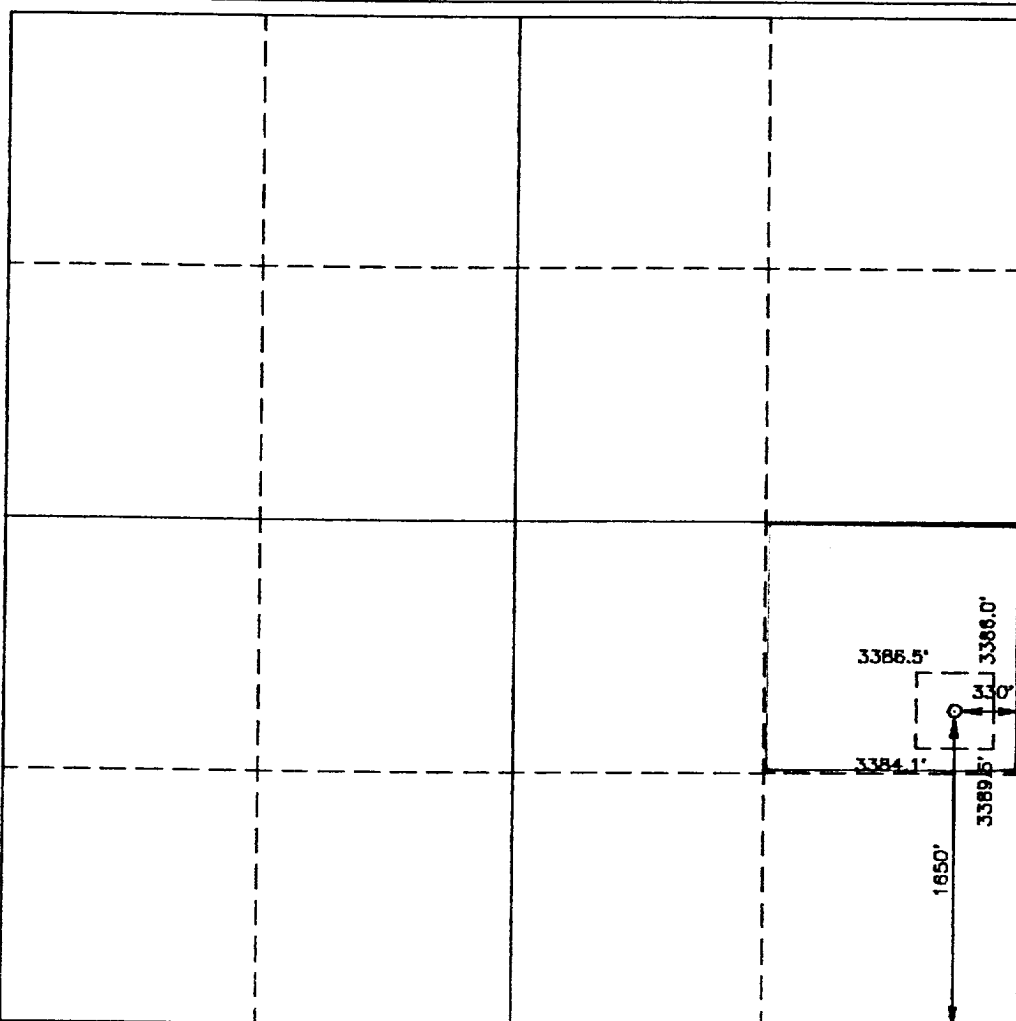
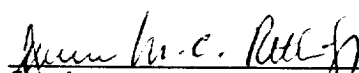

Surface Location

UL or lot No.	Section	Township	Range	Lot Idn	Feet from the	North/South line	Feet from the	East/West line	County
1	28	23 S	31 E		1650	SOUTH	330	EAST	EDDY

Bottom Hole Location If Different From Surface

UL or lot No.	Section	Township	Range	Lot Ida	Feet from the	North/South line	Feet from the	East/West line	County
Dedicated Acres		Joint or Infill	Consolidation Code		Order No.				

NO ALLOWABLE WILL BE ASSIGNED TO THIS COMPLETION UNTIL ALL INTERESTS HAVE BEEN CONSOLIDATED
OR A NON-STANDARD UNIT HAS BEEN APPROVED BY THE DIVISION

	OPERATOR CERTIFICATION <i>I hereby certify that the information contained herein is true and complete to the best of my knowledge and belief.</i>  Signature James M.C. Ritchie, Jr. Printed Name Agent Title March 21, 1994 Date
	SURVEYOR CERTIFICATION <i>I hereby certify that the well location shown on this plat was plotted from field notes of actual surveys made by me or under my supervision, and that the same is true and correct to the best of my belief.</i>  Date Surveyed Signature & Seal of Professional Surveyor 7977 No. 94-11-0487
	Certificate No. JOHN W. WEST, 676 RONALD J. EIDSON, 3239 GARY L. JONES, 7977