

District I
PO Box 1980, Hobbs, NM 88241-1980
District II
PO Drawer DD, Artesia, NM 88211-0719
District III
1000 Rio Brazos Rd., Aztec, NM 87410
District IV
PO Box 2088, Santa Fe, NM 87504-2088

State of New Mexico
Energy, Minerals & Natural Resources Department

OIL CONSERVATION DIVISION
PO Box 2088
Santa Fe, NM 87504-2088

Form C-101
Revised February 10, 1994
Instructions on back
Submit to Appropriate District Office
State Lease - 6 Copies
Fee Lease - 5 Copies

☐ AMENDED REPORT

APPLICATION FOR PERMIT TO DRILL, RE-ENTER, DEEPEN, PLUGBACK, OR ADD A ZONE

Operator Name and Address: Devon Energy Corporation (Nevada) 1500 Mid-America Tower 20 North Broadway Oklahoma City, OK 73102		OGRID Number 6137
Property Code 15249 16137	Property Name Todd "36L" State	API Number 30-05-28198
ARTESIA, OFFICE		Well No. 4

NOV 21 '94

7 Surface Location

UL or lot no.	Section	Township	Range	Lot Idn	Feet from the	North/South line	Feet from the	East/West line	County
L	36	23S	31E		2310	South	330	West	Eddy

8 Proposed Bottom Hole Location If Different From Surface

UL or lot no.	Section	Township	Range	Lot Idn	Feet from the	North/South line	Feet from the	East/West line	County
Proposed Pool 1 Ingle Wells Delaware (33745)					Proposed Pool 2				

Work Type Code N	Well Type Code O	Cable/Rotary Rotary	Lease Type Code S(K-592)	Ground Level Elevation 3484'
Multiple	Proposed Depth 8400'	Formation Delaware	Contractor to be determined	Spud Date January 1, 1995

21 Proposed Casing and Cement Program

Hole Size	Casing Size	Casing weight/foot	Setting Depth	Sacks of Cement	Estimated TOC
17 1/2"	13 3/8"	48 ppf	850'	660 sx	surface
11"	8 5/8"	32 ppf	4300'	1800 sx	surface
7 7/8"	5 1/2"	15.5 & 17 ppf	8400'	*1200' sx	+/-3000'

22 Describe the proposed program. If this application is to DEEPEN or PLUG BACK give the data on the present productive zone and proposed new productive zone. Describe the blowout prevention program, if any. Use additional sheets if necessary.

*DV tool to be positioned at +/-5500'.

We plan to drill this well to a total depth of 8400' and complete it as a Delaware development well. If the well is deemed non-commercial, then it will be plugged and abandoned in accordance with the rules established by the OCD of New Mexico. BOPs will be installed while drilling the intermediate and production holes.

23 I hereby certify that the information given above is true and complete to the best of my knowledge and belief.

Signature:

Printed name:

Charles W. Horsman

Title:

District Engineer

Date:

11/18/94

Phone:

(405) 552-4508

OIL CONSERVATION DIVISION

Approved by:

SUPERVISOR, DISTRICT IV

Title:

Approval Date:

NOV 23 1994

Expiration Date:

5-23-95

Conditions of Approval:

Attached ☐

DISTRICT I
P.O. Box 1980, Hobbs, NM 88240

State of New Mexico
Energy, Minerals and Natural Resources Department

Form C-102
Revised February 10, 1994
Instruction on back
Submit to Appropriate District Office
State Lease - 4 Copies
Fee Lease - 3 Copies

DISTRICT II
P.O. Drawer DD, Artesia, NM 88210

DISTRICT III
1000 Rio Brazos Rd., Aztec, NM 87410

OIL CONSERVATION DIVISION

P.O. Box 2088
Santa Fe, New Mexico 87504-2088

☐ AMENDED REPORT

WELL LOCATION AND ACREAGE DEDICATION PLAT

API Number		Pool Code	Pool Name	
			Ingle Wells Delaware	
Property Code	Property Name		Well Number	
16137 15249	TODD 36 L STATE		4	
OGRID No.	Operator Name		Elevation	
6137	DEVON ENERGY		3484'	

Surface Location

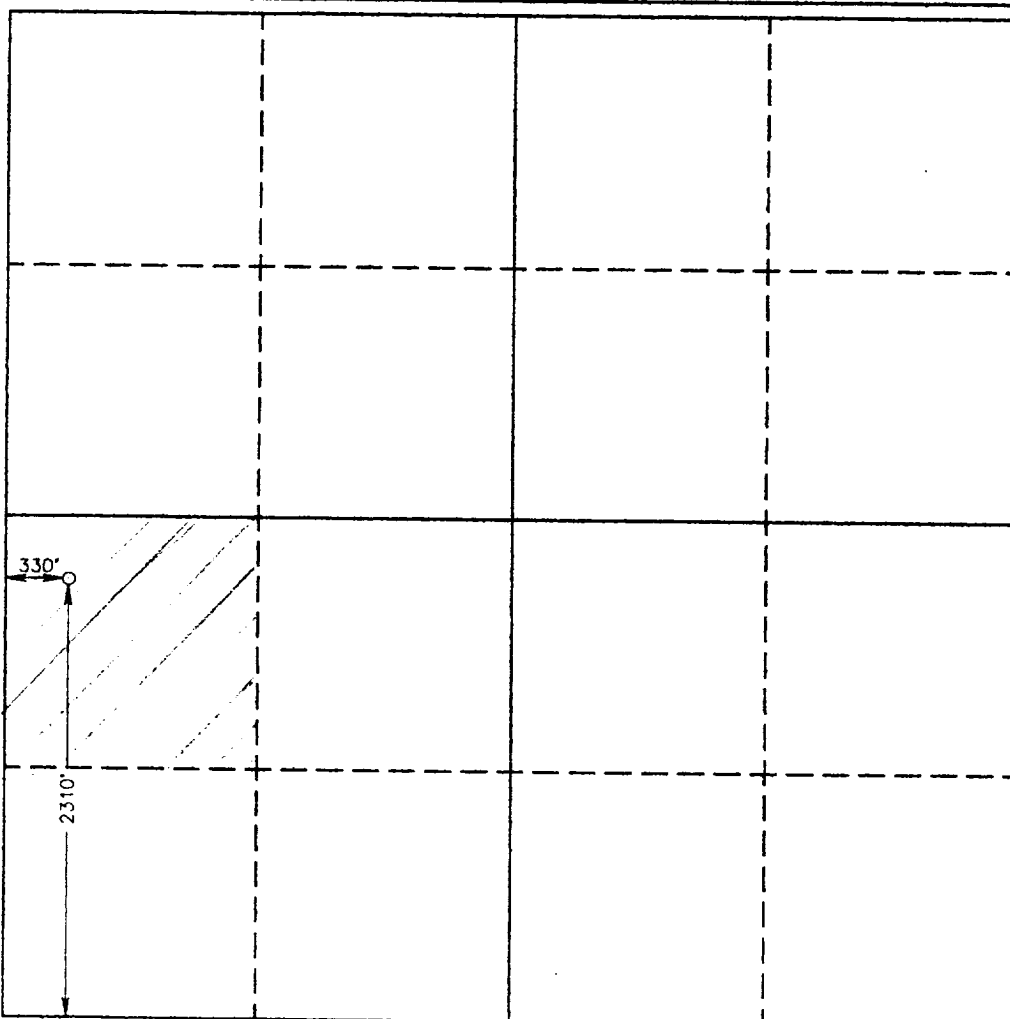

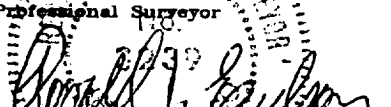
UL or lot No.	Section	Township	Range	Lot Idn	Feet from the	North/South line	Feet from the	East/West line	County
L	36	23 S	31 E		2310	SOUTH	330	WEST	EDDY

Bottom Hole Location If Different From Surface

UL or lot No.	Section	Township	Range	Lot Idn	Feet from the	North/South line	Feet from the	East/West line	County

Dedicated Acres	Joint or Infill	Consolidation Code	Order No.
40			

NO ALLOWABLE WILL BE ASSIGNED TO THIS COMPLETION UNTIL ALL INTERESTS HAVE BEEN CONSOLIDATED
OR A NON-STANDARD UNIT HAS BEEN APPROVED BY THE DIVISION

				OPERATOR CERTIFICATION	
				<p>I hereby certify the the information contained herein is true and complete to the best of my knowledge and belief.</p> <p> Signature</p> <p>Charles W. Horsman Printed Name</p> <p>District Engineer Title</p> <p>11/18/94 Date</p>	
				SURVEYOR CERTIFICATION	
				<p>I hereby certify that the well location shown on this plat was plotted from field notes of actual surveys made by me or under my supervision, and that the same is true and correct to the best of my belief.</p> <p>NOVEMBER 15, 1994 Date Surveyed</p> <p> Signature & Seal of Professional Surveyor</p> <p>W.O. Nov 1994-11-1973 Certificate</p> <p>Ronald J. Eidson, W. WEST, 676 Ronald J. Eidson, 3239</p>	