



WELL Robinia Draw Unit #1

LOCATION Sec. 15-23S-24E, Eddy County, New Mexico


OPERATOR Yates Petroleum Corporation
207 S. 4th Street
Artesia, New Mexico 88210

DRILLING CONTRACTOR Exeter Drilling Company


The undersigned hereby certifies that he is an authorized representative of the drilling contractor who drilled the above described well and that he has conducted deviation tests and obtained the following results:

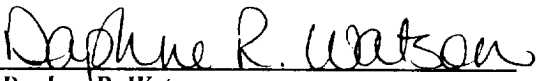
Degrees @ Depth		Degrees @ Depth		Degrees @ Depth	
MR	154	3 3/4	5,623		
1	347	3 3/4	5,903		
3/4	843	3 3/4	6,152		
1 1/4	1,339	2 3/4	6,402		
1	1,838	2 3/4	6,651		
1 1/2	2,243	1 3/4	6,992		
1 1/4	2,690	1 1/4	7,366		
1	3,189	1 1/4	7,711		
5 1/4	2,911	3/4	7,946		
5 1/4	3,004	1	8,196		
4 1/4	3,197	2	8,485		
NP	3,680	1 1/2	8,696		
4 1/4	3,710	1 1/4	8,944		
4 1/2	3,965	1/2	9,195		
3 1/2	4,258	1	9,513		
4 1/4	4,494	1 1/4	10,596		
4	4,618	1 1/4	10,750		
4 1/4	4,868				
3 3/4	5,119				
4	5,367				

Drilling Contractor: **EXETER DRILLING COMPANY**

By: 
Bob Lange
Drilling Manager
Southern Division

Subscribed and sworn before me this 4th day of December, 1995.




Daphne R. Watson
Notary Public
Commission Expires: March 22, 1997