

DISTRICT II
P. O. Drawer DD
Artesia, NM 88211-0719

OIL CONSERVATION DIVISION

P. O. Box 2088

Santa Fe, New Mexico 87504-2088

Submit to the Appropriate District Office
State Lease - 4 copies
Fee Lease - 3 copies

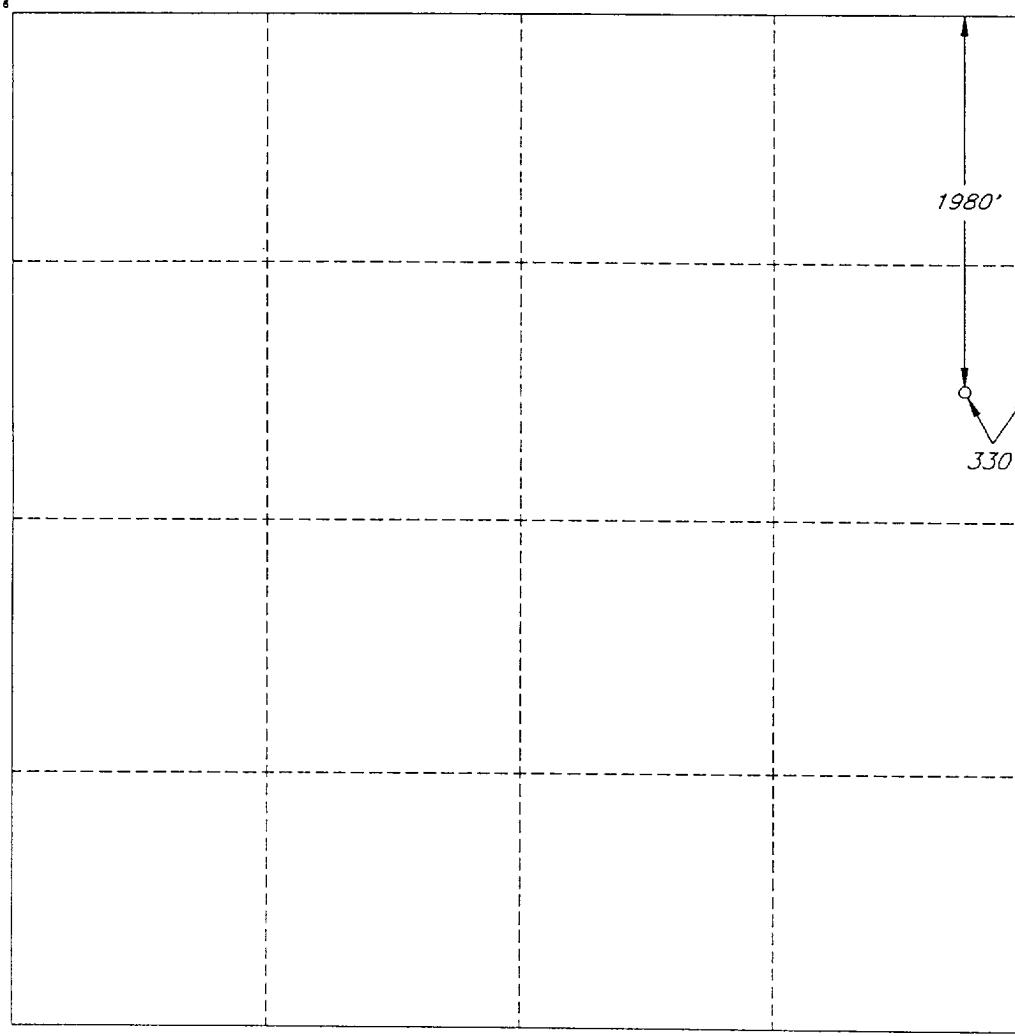


DISTRICT III
1000 Rio Brazos Rd.
Aztec, NM 87410

☒ AMENDED REPORT

DISTRICT IV
P. O. Box 2088
Santa Fe, NM 87507-2088

WELL LOCATION AND ACREAGE DEDICATION PLAT

1 API Number 30 015 28623		2 Pool Code 96336 66352		3 Pool Name Undes Los Medanos; Wolfcamp Eddy Undes Grp 8					
4 Property Code 4060		5 Property Name JAMES RANCH UNIT						6 Well Number 16	
7 OGRID No. 7377		8 Operator Name ENRON OIL & GAS COMPANY						9 Elevation 3316'	
10 SURFACE LOCATION									
UL or lot no. H	Section 36	Township 22 SOUTH	Range 30 EAST, N.M.P.M.	Lot Ida	Feet from the 1980'	North/South line NORTH	Feet from the 330'	East/West line EAST	County EDDY
"BOTTOM HOLE LOCATION IF DIFFERENT FROM SURFACE									
UL or lot no.	Section	Township	Range	Lot Ida	Feet from the	North/South line	Feet from the	East/West line	County
12 Dedicated Acres 40		13 Joint or Infill		14 Consolidation Code		15 Order No.			
NO ALLOWABLE WELL BE ASSIGNED TO THIS COMPLETION UNTIL ALL INTERESTS HAVE BEEN CONSOLIDATED OR A NON-STANDARD UNIT HAS BEEN APPROVED BY THE DIVISION									

	OPERATOR CERTIFICATION <i>I hereby certify that the information contained herein is true and complete to the best of my knowledge and belief.</i>
	Signature 
	Printed Name Betty Gildon
	Title Regulatory Analyst
	Date 10/27/95
	SURVEYOR CERTIFICATION <i>I hereby certify that the well location shown on this plat was plotted from field notes of actual surveys made by me or under my supervision, and that the same is true and correct to the best of my belief.</i>
	Date of Survey OCTOBER 25, 1995
	Signature and Seal of Professional Surveyor 
	License No. V. L. BEZNER SURV. P.S. #7920
	JOB # 411 AND 28-SE / V.H.B.