

UNITED STATES  
DEPARTMENT OF THE INTERIOR  
BUREAU OF LAND MANAGEMENT

ns

FORM APPROVED  
Budget Bureau No. 1004-0135  
Expires: March 31, 1993

6. License Designation and Serial No.

NM-81622

6. If Indian, Allottee or Tribe Name

7. If Unit or CA, Agreement Designation

8. Well Name and No.

GOLD RUSH "30" FEDERAL #3

9. API Well No.

30-015-28671

10. Field and Pool, or Exploratory Area

NASH DRAW; BRUSHY CANYON

11. County or Parish, State

EDDY, NM

1. Type of Well

☒ Oil Well ☐ Gas Well ☐ Other

2. Name of Operator

MARALO, INC.

3. Address and Telephone No.

P. O. BOX 832, MIDLAND, TX 79702

4. Location of Well (Footage, Sec., T., R., M., or Survey Description)

520' FEL & 1855' FNL, SEC. 30, T23S, R30E

SUBMIT IN TRIPLICATE

12. CHECK APPROPRIATE BOX(S) TO INDICATE NATURE OF NOTICE, REPORT, OR OTHER DATA

TYPE OF SUBMISSION

☐ Notice of Intent  
☒ Subsequent Report  
☐ Final Abandonment Notice

TYPE OF ACTION

☐ Abandonment  
☐ Recompletion  
☐ Plugging Back  
☐ Casing Repair  
☐ Altering Casing  
☐ Other  
☐ Change of Plans  
☐ New Construction  
☐ Non-Routine Fracturing  
☐ Water Shut-Off  
☐ Conversion to Injection  
☒ Dispose Water

(Note: Report results of multiple completion on Well Completion or Recompletion Report and Log form.)

13. Describe Proposed or Completed Operations (Clearly state all pertinent details, and give pertinent dates, including estimated date of starting any proposed work. If well is directionally drilled, give subsurface locations and measured and true vertical depths for all markers and zones pertinent to this work.)\*

The Gold Rush "30" Federal, Wells # 1, #3 & #4 (Nash Draw; Brushy Canyon) share a common battery at the Gold Rush "30" Federal #1 wellsite located in SW/4 of NE/4 (UL. G) Section 30, T23S, R30E in Eddy County, New Mexico.

Well #1 produces approximately 130 BWPD, Well #3 produces approximately 54 BWPD and Well #4 produces approximately 92 BWPD. Water is transported by 3" poly pipeline to the Maralo, Inc. Charger "29" Federal #1 SWD, (NMNM-95935) (NMNM-92180) SW/4 of NW/4 (UL. E) Section 29, T23S, R30E in Eddy County, New Mexico, NMOC Administrative Order SWD #630. Battery Schematic(s) attached. (Water Analysis will be sent under separate cover.)

14. I hereby certify that the foregoing is true and correct

Signed Donalthe Ryan

Title REGULATORY ANALYST

Date AUGUST 19, 1997

(This space for Federal or State office use)

Approved by (ORIG. SGD.) DAVID R. GLASS

Title PETROLEUM ENGINEER

Date AUG 22 1997

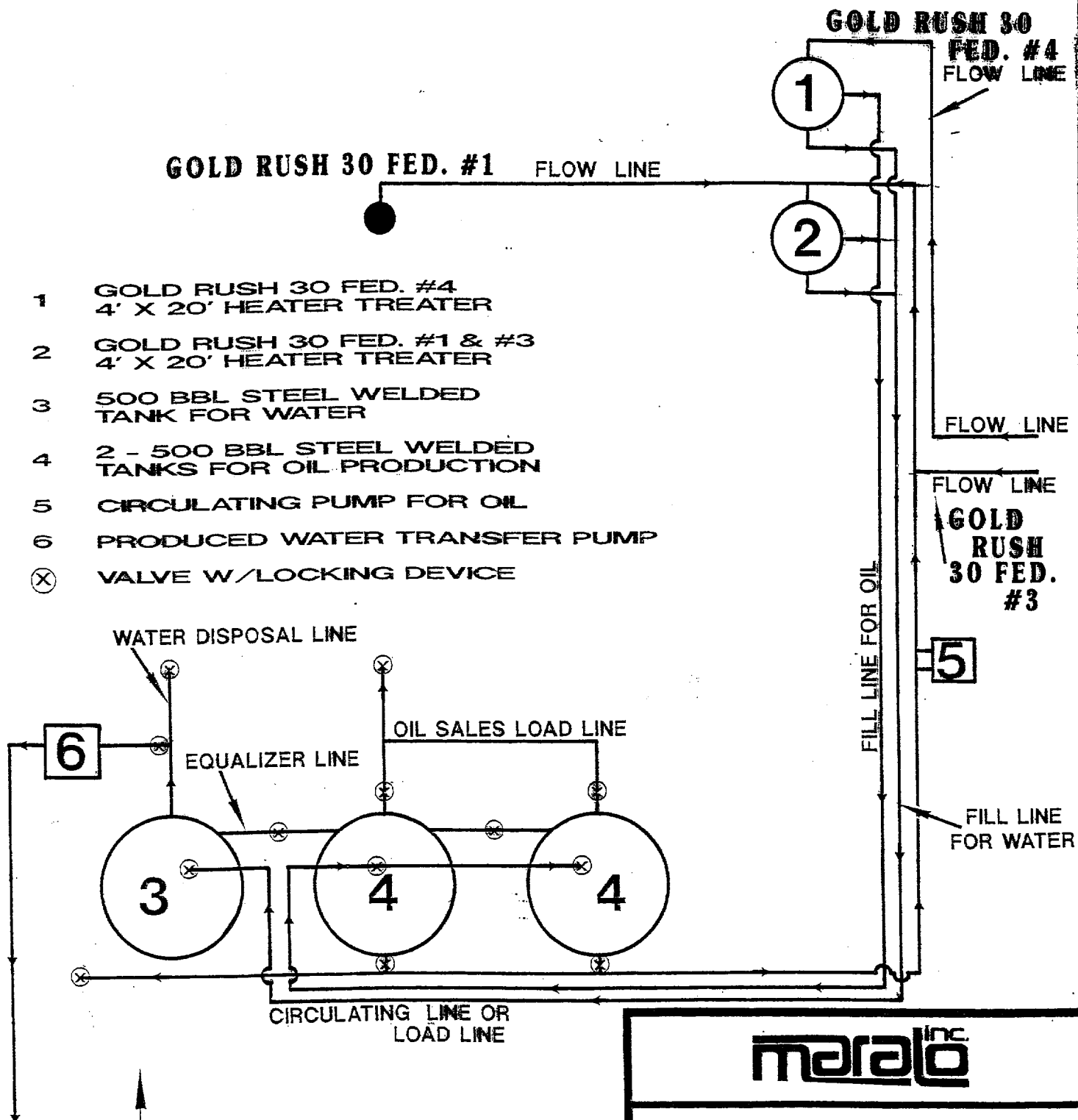
Conditions of approval, if any: ATTACHED FOR

CONDITIONS OF APPROVAL

Title 18 U.S.C. Section 1001, makes it a crime for any person knowingly and willfully to make to any department or agency of the United States any false, fictitious or fraudulent statements or representations as to any matter within its jurisdiction.

\*See Instruction on Reverse Side

# GOLD RUSH 30 FED. #1 - #3 - #4

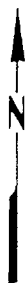
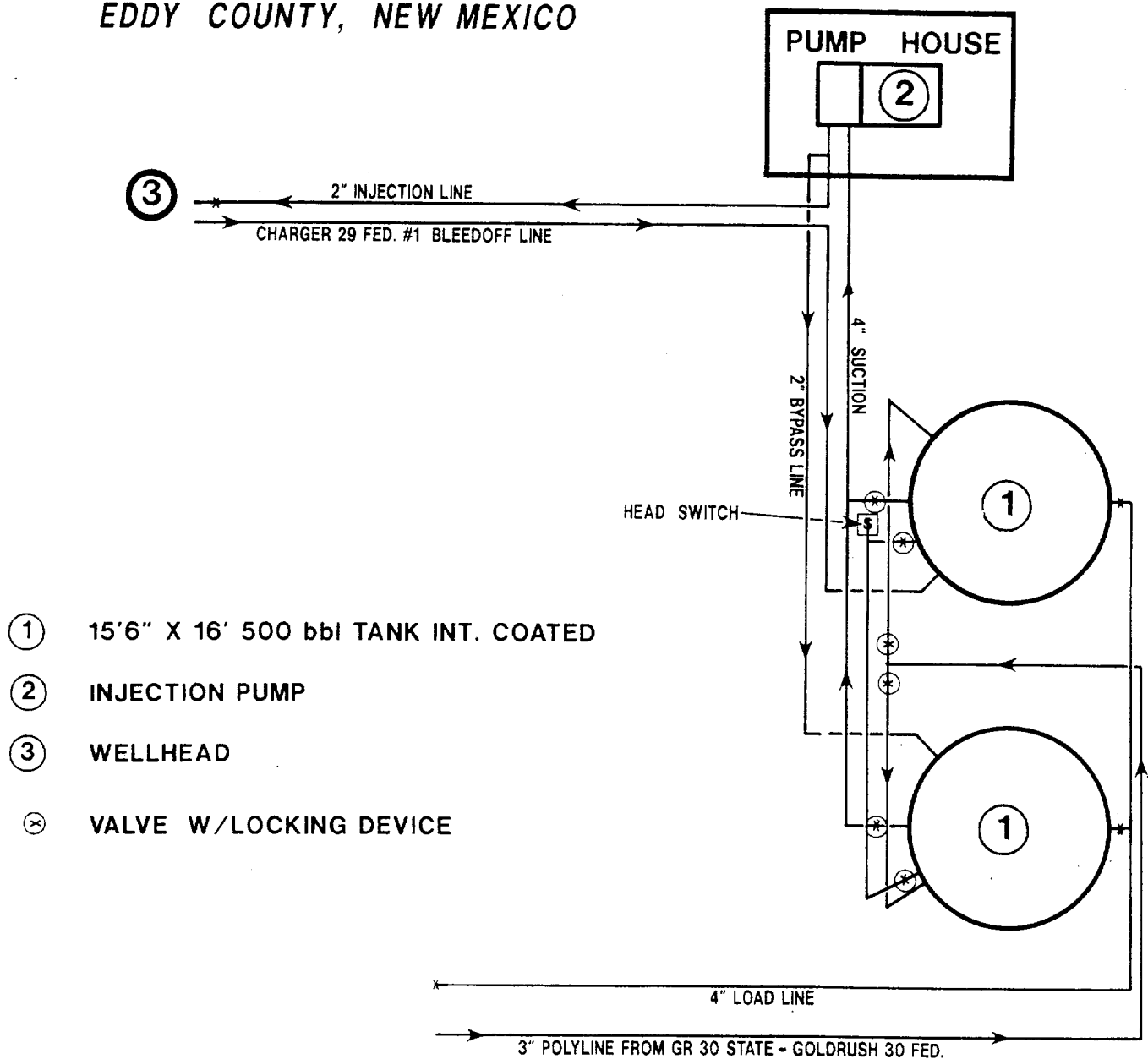


**maralo** inc.

GOLD RUSH 30 FED. #1  
 EDDY COUNTY, NEW MEXICO  
 1980' FN & WL OF SECTION 30,  
 T 23 S - R 30 E

# CHARGER "29" FEDERAL #1 SWD

1780' FNL & 810' FWL  
SECTION 29, T 23 S - R 30 E  
EDDY COUNTY, NEW MEXICO



**maralo**<sup>INC.</sup>

CHARGER "29" FEDERAL #1 SWD  
EDDY COUNTY, NEW MEXICO

NOT TO SCALE