

DISTRICT I
P.O. Box 1260, Hobbs, NM 88241-1980

State of New Mexico
Energy, Minerals and Natural Resources Department

Form C-102
Revised February 10, 1994
Submit to Appropriate District Office
State Lease - 4 Copies
Fee Lease - 3 Copies

DISTRICT II
P.O. Drawer DD, Artesia, NM 88211-0719

DISTRICT III
1000 Rio Brazos Rd., Aztec, NM 87410

OIL CONSERVATION DIVISION

P.O. Box 2088

Santa Fe, New Mexico 87504-2088

DISTRICT IV
P.O. BOX 2088, SANTA FE, N.M. 87504-2088

☐ AMENDED REPORT

WELL LOCATION AND ACREAGE DEDICATION PLAT

API Number	Pool Code	Pool Name
30-015-29364	47545	NASH DRAW-BRUSHY CANYON
Property Code	Property Name	Well Number
15310 17626	GOLD RUSH 30 FEDERAL	7
OGRID No.	Operator Name	Elevation
014007	MARALO, INC.	3093

Surface Location

UL or lot No.	Section	Township	Range	Lot Idn	Feet from the	North/South line	Feet from the	East/West line	County
P	30	23 S	30 E		330	SOUTH	330	EAST	EDDY

Bottom Hole Location If Different From Surface

Ul. or lot No.	Section	Township	Range .	Lot Idn	Feet from the	North/South line	Feet from the	East/West line	County
Dedicated Acres 40	Joint or infill	Consolidation Code		Order No.					

NO ALLOWABLE WILL BE ASSIGNED TO THIS COMPLETION UNTIL ALL INTERESTS HAVE BEEN CONSOLIDATED
OR A NON-STANDARD UNIT HAS BEEN APPROVED BY THE DIVISION

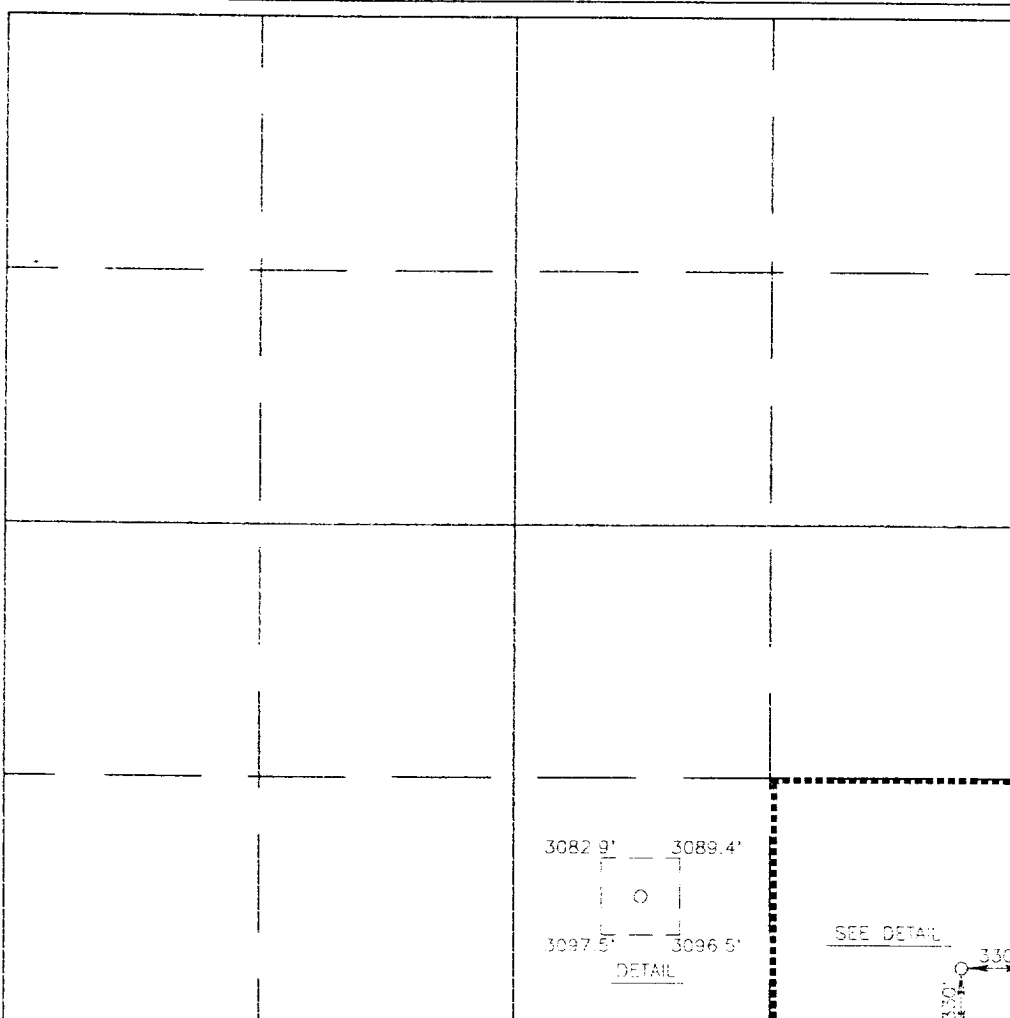


 <p style="text-align: center;"> 3082.9' — 3089.4' 3097.5' — 3096.5' <u>DETAIL</u> SEE DETAIL </p>	<div style="border: 1px solid black; padding: 5px; margin-bottom: 10px;"> <h3 style="text-align: center; margin: 0;">OPERATOR CERTIFICATION</h3> <p style="font-size: small; margin: 5px 0;">I hereby certify the the information contained herein is true and complete to the best of my knowledge and belief.</p> <div style="margin-top: 10px;">  <div style="display: flex; justify-content: space-between; border-top: 1px solid black; padding-top: 2px;"> Signature Joe T. Janica </div> <div style="display: flex; justify-content: space-between; border-top: 1px solid black; padding-top: 2px;"> Printed Name Agent </div> <div style="display: flex; justify-content: space-between; border-top: 1px solid black; padding-top: 2px;"> Title 12-12-95 </div> <div style="display: flex; justify-content: space-between; border-top: 1px solid black; padding-top: 2px;"> Date </div> </div> </div> <div style="border: 1px solid black; padding: 5px;"> <h3 style="text-align: center; margin: 0;">SURVEYOR CERTIFICATION</h3> <p style="font-size: small; margin: 5px 0;">I hereby certify that the well location shown on this plat was plotted from field notes of actual surveys made by me or under my supervision, and that the same is true and correct to the best of my belief.</p> <p style="text-align: center; margin: 10px 0;">NOVEMBER 16, 1995</p> <div style="display: flex; justify-content: space-between; border-top: 1px solid black; padding-top: 2px;"> Date Surveyed SJA </div> <div style="display: flex; justify-content: space-between; border-top: 1px solid black; padding-top: 2px;"> Signature & Seal of Professional Surveyor </div> <div style="margin-top: 10px;">  <div style="display: flex; justify-content: space-between; border-top: 1px solid black; padding-top: 2px;"> W.O. Num 95-11-1773 12-06-95 </div> </div> <div style="display: flex; justify-content: space-between; border-top: 1px solid black; padding-top: 2px; font-size: x-small;"> Certificate No. JOHN W. WES 575 </div> <div style="display: flex; justify-content: space-between; border-top: 1px solid black; padding-top: 2px; font-size: x-small;"> RONALD J. EDSON 1219 </div> <div style="display: flex; justify-content: space-between; border-top: 1px solid black; padding-top: 2px; font-size: x-small;"> PROF. SURVEYOR 1994 </div> </div>
---	---

EXHIBIT "A"