

DISTRICT I
P.O. Box 1980, Hobbs, NM 88240

DISTRICT II
P.O. Drawer DD, Artesia, NM 88210

DISTRICT III
1000 Rio Brazos Rd., Aztec, NM 87410

State of New Mexico
Energy, Minerals and Natural Resources Department

Form C-102
Revised February 10, 1994
Instruction on back
Submit to Appropriate District Office
State Lease - 4 Copies
Fee Lease - 3 Copies

OIL CONSERVATION DIVISION

P.O. Box 2088
Santa Fe, New Mexico 87504-2088

☐ AMENDED REPORT

WELL LOCATION AND ACREAGE DEDICATION PLAT

API Number	Pool Code 11520	Pool Name Ced-r Canyon Bone Spring
Property Code	Property Name H.B. 15 Federal	Well Number 1
OGRID No. 147380	Operator Name Penwell Energy Inc.	Elevation 2938'

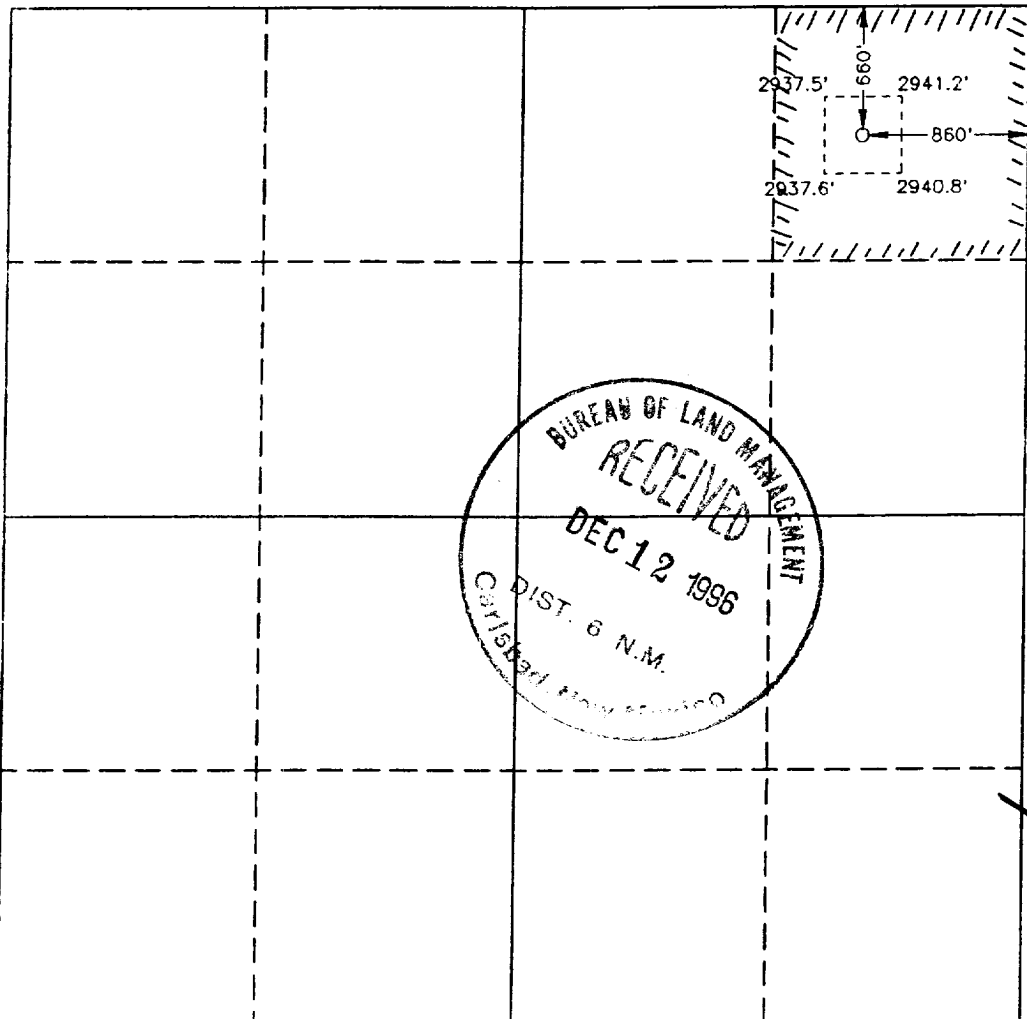


Surface Location

UL or lot No. A	Section 15	Township 24 S	Range 29 E	Lot Idn	Feet from the 660	North/South line North	Feet from the 860	East/West line East	County Eddy
--------------------	---------------	------------------	---------------	---------	----------------------	---------------------------	----------------------	------------------------	----------------

Bottom Hole Location If Different From Surface

UL or lot No.	Section	Township	Range	Lot Idn	Feet from the	North/South line	Feet from the	East/West line	County
Dedicated Acres 40	Joint or Infill	Consolidation Code	Order No.						

NO ALLOWABLE WILL BE ASSIGNED TO THIS COMPLETION UNTIL ALL INTERESTS HAVE BEEN CONSOLIDATED
OR A NON-STANDARD UNIT HAS BEEN APPROVED BY THE DIVISION

	OPERATOR CERTIFICATION I hereby certify the the information contained herein as true and complete to the best of my knowledge and belief.  Signature Brenda Coffman Printed Name Production Analyst Title Dec. 10, 1996 Date
	SURVEYOR CERTIFICATION I hereby certify that the well location shown on this plat was plotted from field notes of actual surveys made by me or under my supervision, and that the same is true and correct to the best of my belief. December 5, 1996 Date Surveyed Signature & Seal of Professional Surveyor  W.O. No. 65440 Certificate No. Gary L. Jones 7977 BASIN SURVEYS