

DISTRICT II  
P.O. Drawer DD, Artesia, NM 88211-0719

DISTRICT III  
1000 Rio Brazos Rd., Aztec, NM 87410

DISTRICT IV  
P.O. BOX 2088, SANTA FE, N.M. 87504-2088

## OIL CONSERVATION DIVISION

P.O. Box 2088  
Santa Fe, New Mexico 87504-2088

☐ AMENDED REPORT

## WELL LOCATION AND ACREAGE DEDICATION PLAT

API Number		Pool Code	Pool Name
		47545	NASH DRAW-BRUSHY CANYON
Property Code	Property Name		Well Number
15310	GOLD RUSH "30" FEDERAL		2
OGRID No.	Operator Name		Elevation
014007	MARALO, INC.		3070

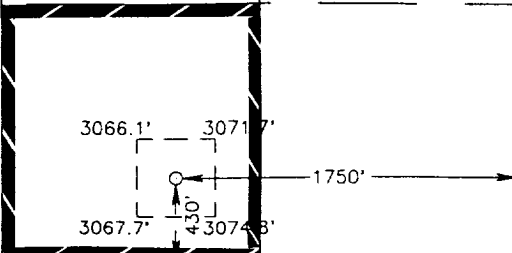


### Surface Location

UL or lot No.	Section	Township	Range	Lot Idn	Feet from the	North/South line	Feet from the	East/West line	County
0	30	23 S	30 E		430	SOUTH	1750	EAST	EDDY

## Bottom Hole Location If Different From Surface

UL or lot No.	Section	Township	Range	Lot Idn	Feet from the	North/South line	Feet from the	East/West line	County
Dedicated Acres 40	Joint or Infill	Consolidation Code			Order No.				

NO ALLOWABLE WILL BE ASSIGNED TO THIS COMPLETION UNTIL ALL INTERESTS HAVE BEEN CONSOLIDATED  
OR A NON-STANDARD UNIT HAS BEEN APPROVED BY THE DIVISION

	<div style="border: 1px solid black; padding: 5px; margin-bottom: 10px;"> <h3 style="text-align: center; margin: 0;">OPERATOR CERTIFICATION</h3> <p style="font-size: small; margin: 5px 0;">I hereby certify the the information contained herein is true and complete to the best of my knowledge and belief.</p> <div style="margin-top: 10px;">  </div> <div style="margin-top: 5px;"> <span style="border-bottom: 1px solid black; display: inline-block; width: 150px;"></span> </div> <p style="margin: 0;">Joe T. Janica</p> <p style="margin: 0; font-size: small;">Printed Name</p> <div style="margin-top: 5px;"> <span style="border-bottom: 1px solid black; display: inline-block; width: 150px;"></span> </div> <p style="margin: 0;">Agent</p> <p style="margin: 0; font-size: small;">Title</p> <div style="margin-top: 5px;"> <span style="border-bottom: 1px solid black; display: inline-block; width: 150px;"></span> </div> <p style="margin: 0;">06/04/97</p> <p style="margin: 0; font-size: small;">Date</p> </div> <div style="border: 1px solid black; padding: 5px;"> <h3 style="text-align: center; margin: 0;">SURVEYOR CERTIFICATION</h3> <p style="font-size: small; margin: 5px 0;">I hereby certify that the well location shown on this plat was plotted from field notes of actual surveys made by me or under my supervision and that the same is true and correct to the best of my belief.</p> <div style="margin-top: 10px; text-align: center;"> MAY 27, 1997 </div> <div style="display: flex; justify-content: space-between; margin-top: 10px;"> <div style="width: 60%;"> <p style="margin: 0; font-size: small;">Date Surveyed</p> <p style="margin: 0; font-size: small;">Signature &amp; Seal of Professional Surveyor</p> <div style="margin-top: 10px;">  </div> </div> <div style="width: 35%; text-align: right;"> <p style="margin: 0; font-size: small;">DMCC</p> <p style="margin: 0; font-size: small;">5-28-97</p> </div> </div> <div style="margin-top: 10px; font-size: small;"> <p>Certified by: <span style="border-bottom: 1px solid black; display: inline-block; width: 100px;"></span> No. 3239 WEST</p> <p style="margin: 0; font-size: x-small;">Ronald J. Eidson</p> </div> </div>
--	--