

District I
PO Box 1980, Hobbs, NM 88241-1980

District II
811 South First, Artesia, NM 88210


District III
1000 Rio Brazos Rd., Aztec, NM 87410

District IV
2040 South Pacheco, Santa Fe, NM 87505

State of New Mexico
Energy, Minerals & Natural Resources Department

Form C-101
Revised October 18, 1994
Instructions on back
Submit to Appropriate District Office
State Lease - 6 Copies
Fee Lease - 5 Copies

OIL CONSERVATION DIVISION
2040 South Pacheco
Santa Fe, NM 87505



☐ AMENDED REPORT

APPLICATION FOR PERMIT TO DRILL, RE-ENTER, DEEPEN, PLUG BACK, OR ADD A ZONE

Operator Name and Address Nearburg Producing Company 3300 North A Street, Building 2, Suite 120 Midland, Texas 79705		OGRID Number 15742
Property Code 22233		API Number 30-015-29979
Property Name Dark Canyon 22		Well No. 1

Surface Location

UL or lot no.	Section	Township	Range	Lot Idn	Feet from the	North/South line	Feet from the	East/West Line	County
C	22	23S	26E		990	North	1650	West	Eddy

Proposed Bottom Hole Location If Different From Surface

UL or lot no.	Section	Township	Range	Lot Idn	Feet from the	North/South line	Feet from the	East/West Line	County
Proposed Pool 1 South Carlsbad (Morrow)					Proposed Pool 2				
73960									

Work Type Code N	Well Type Code G	Cable/Rotary R	Lease Type Code S	Ground Level Elevation 3315
Multiple No	Proposed Depth 11950	Formation Morrow	Contractor Peterson	Spud Date 01-15-98

Proposed Casing and Cement Program

Hole Size	Casing Size	Casing weight/foot	Setting Depth	Sacks of Cement	Estimated TOC
17-1/2"	13-3/8"	48#	400	500 sacks	Circulation
12-1/4"	9-5/8"	36# and 40#	2000	1,200 sacks	Circulation
7-7/8"	5-1/2"	17# and 20#	11950	1,500 sacks	

Describe the proposed program. If this application is to DEEPEN or PLUG BACK give the data on the present productive zone and proposed new productive zone. Describe the blowout prevention program, if any. Use additional sheets if necessary.

Propose to drill the well to sufficient depth to evaluate the Morrow formation. After reaching TD, logs will be run and casing set if the evaluation is positive. Perforate, test and stimulate as necessary to establish production,

Acreage dedication is 320 acres; N/2 of Section 22.

Posted FD-1
NL & API
12-29-97

I hereby certify that the information given above is true and complete to the best of my knowledge and belief. Signature: <i>E. Scott Kimbrough</i> Printed name: E. Scott Kimbrough Title: Manager of Drilling and Production		OIL CONSERVATION DIVISION Approved By: ORIGINAL SIGNED BY TIM W. GUM DISTRICT II SUPERVISOR Title: SUPERVISOR, DISTRICT II Approval Date: 12-22-97 Expiration Date: 12-22-98	
---	--	---	--

DISTRICT I
P.O. Box 1986, Hobbs, NM 88241-1986

State of New Mexico
Energy, Minerals and Natural Resources Department

Form C-102
Revised February 10, 1994
Submit to Appropriate District Office
State Lease - 4 Copies
Fee Lease - 3 Copies

DISTRICT II
P.O. Drawer 50, Artesia, NM 88211-0718

DISTRICT III
1000 Rio Brazos Rd., Artesia, NM 87410

DISTRICT IV
P.O. Box 2088, Santa Fe, NM 87504-2088

OIL CONSERVATION DIVISION

P.O. Box 2088
Santa Fe, New Mexico 87504-2088

☐ AMENDED REPORT

WELL LOCATION AND ACREAGE DEDICATION PLAT

API Number 30-015-29979	Pool Code 73960	Pool Name South Carlsbad (Morrow)
Property Code	Property Name DARK CANYON "22"	Well Number 1
OGRID No. 15742	Operator Name NEARBURG PRODUCING COMPANY	Elevation 3315

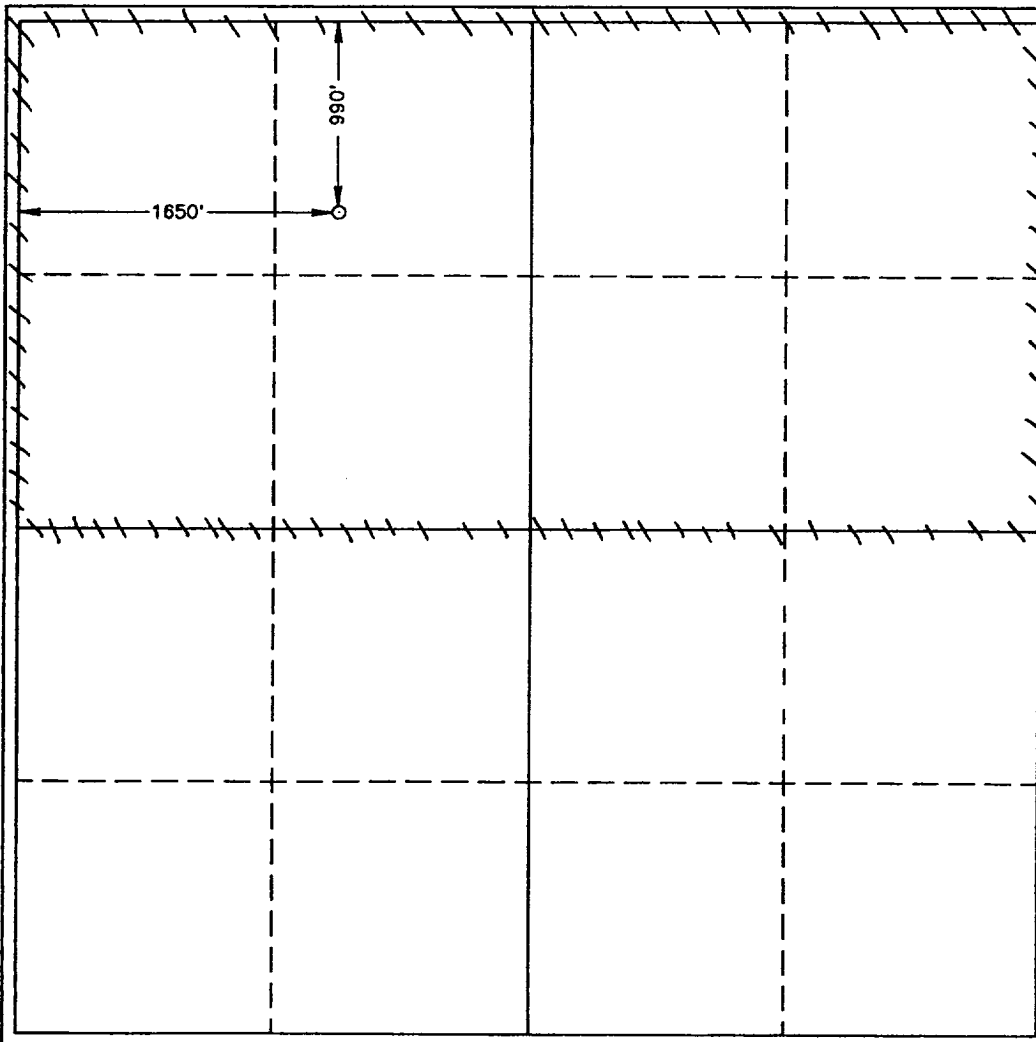
Surface Location

UL or lot No.	Section	Township	Range	Lot Idn	Feet from the	North/South line	Feet from the	East/West line	County
C	22	23 S	26 E		990	NORTH	1650	WEST	EDDY

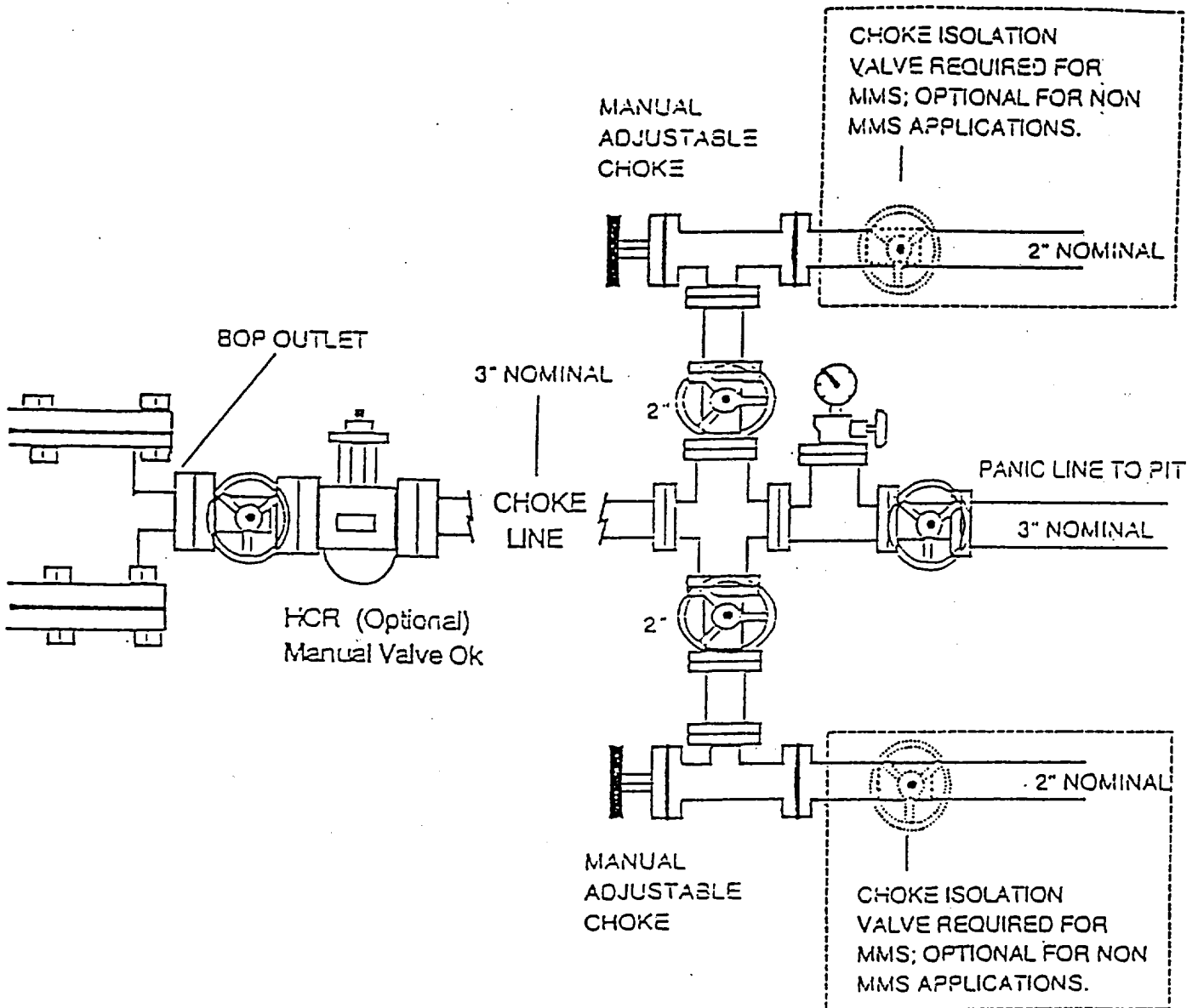
Bottom Hole Location If Different From Surface

UL or lot No.	Section	Township	Range	Lot Idn	Feet from the	North/South line	Feet from the	East/West line	County
Dedicated Acres 320	Joint or Infill N	Consolidation Code	Order No.						

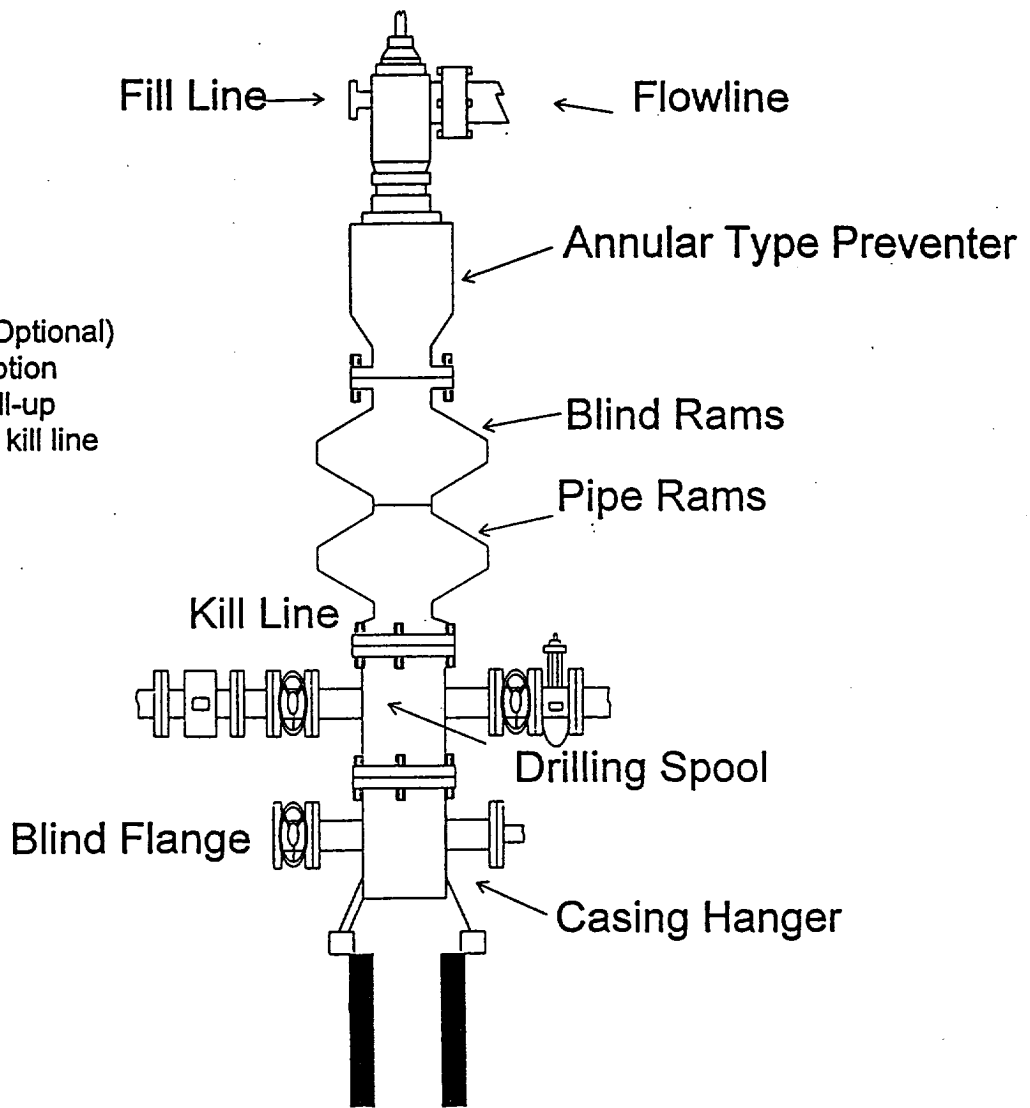
NO ALLOWABLE WILL BE ASSIGNED TO THIS COMPLETION UNTIL ALL INTERESTS HAVE BEEN CONSOLIDATED
OR A NON-STANDARD UNIT HAS BEEN APPROVED BY THE DIVISION

	<p>OPERATOR CERTIFICATION</p> <p>I hereby certify the the information contained herein is true and complete to the best of my knowledge and belief.</p> <p><i>E. Scott Kimbrough</i> Signature E. Scott Kimbrough Printed Name Manager of Drilling and Production Title 12/16/97 Date</p> <p>SURVEYOR CERTIFICATION</p> <p>I hereby certify that the well location shown on this plat was plotted from field notes of actual surveys made by me or under my supervision, and that the same is true and correct to the best of my belief.</p> <p>DECEMBER 8, 1997</p> <p>Date Surveyed JLP</p> <p>Signature & Seal of Professional Surveyor <i>Ronald E. Boson</i> P.O. Num. 97-12185 12-09-97</p> <p>Certificate No. RONALD E. BOSON, 3239 CARL G. EDSON, 12841 WYOMING McDONALD, 12185</p>
--	---

NEARBURG PRODUCING COMPANY
CHOKE MANIFOLD
2M AND 3M SERVICE



NEARBURG PRODUCING COMPANY
BOPE SCHEMATIC



Rotating Head (Optional)
Drilling Nipple option
must include a fill-up
line. Do not use kill line
for fill up.

900 Series