

DISTRICT I

P.O. Box 1980, Hobbs, NM 88240

DISTRICT II

P.O. Box Drawer DD, Artesia, NM 88210

DISTRICT III

1000 Rio Brazos Rd., Aztec, NM 87410

OIL CONSERVATION DIVISION

P.O. Box 2088

Santa Fe, New Mexico 87504-2088

WELL API NO.	30-015- 20368 31000
5. Indicate Type of Lease	STATE <input checked="" type="checkbox"/> FEE <input type="checkbox"/>
6. State Oil / Gas Lease No.	
7. Lease Name or Unit Agreement Name	REMUDA BASIN STATE
8. Well No.	11
9. Pool Name or Wildcat	NASH DRAW DELAWARE
10. Elevation (Show whether DF, RKB, RT, GR, etc.)	3132'

SUNDRY NOTICES AND REPORTS ON WELLS
(DO NOT USE THIS FORM FOR PROPOSALS TO DRILL OR TO DEEPEN OR PLUG BACK TO DIFFERENT RESERVOIR. USE "APPLICATION FOR PERMIT (FORM C-101) FOR SUCH PROPOSALS.

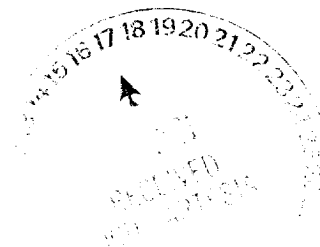
1. Type of Well:	OIL WELL <input checked="" type="checkbox"/> GAS WELL <input type="checkbox"/> OTHER <input type="checkbox"/>
2. Name of Operator	TEXACO EXPLORATION & PRODUCTION INC.
3. Address of Operator	PO BOX 3109, MIDLAND, TX 79702
4. Well Location	Unit Letter <u>FL</u> : <u>2310</u> Feet From The <u>SOUTH</u> Line and <u>990</u> Feet From The <u>WEST</u> Line Section <u>30</u> Township <u>23-S</u> Range <u>30-E</u> NMPM <u>EDDY</u> COUNTY
10. Elevation (Show whether DF, RKB, RT, GR, etc.)	3132'

11. Check Appropriate Box to Indicate Nature of Notice, Report, or Other Data

NOTICE OF INTENTION TO:		SUBSEQUENT REPORT OF:	
PERFORM REMEDIAL WORK <input type="checkbox"/>	PLUG AND ABANDON <input type="checkbox"/>	REMEDIAL WORK <input type="checkbox"/>	ALTERING CASING <input type="checkbox"/>
TEMPORARILY ABANDON <input type="checkbox"/>	CHANGE PLANS <input type="checkbox"/>	COMMENCE DRILLING OPERATION <input type="checkbox"/>	PLUG AND ABANDONMENT <input type="checkbox"/>
PULL OR ALTER CASING <input type="checkbox"/>		CASING TEST AND CEMENT JOB <input type="checkbox"/>	
OTHER: <input type="checkbox"/>		OTHER: <input type="checkbox"/>	POOL NAME CHANGE <input checked="" type="checkbox"/>

12. Describe Proposed or Completed Operations (Clearly state all pertinent details, and give pertinent dates, including estimated date of starting any proposed work) SEE RULE 1103.

THE POOL NAME FOR THE SUBJECT WELL HAS BEEN CHANGED BY THE NMOC D TO THE NASH DRAW DELAWARE (COPY ATTACHED)



I hereby certify that the information above is true and complete to the best of my knowledge and belief.

SIGNATURE J. Denise Leake TITLE Engineering Assistant DATE 10/8/01
TYPE OR PRINT NAME J. Denise Leake Telephone No. 915-688-4752

(This space for State Use)

OCT 25 2001

FILE _____ DATE _____ DeSoto/Nichols 12-93 ver 1.0

FOR RECORD ONLY



NEW MEXICO ENERGY, MINERALS and NATURAL RESOURCES DEPARTMENT

GARY E. JOHNSON

Governor

Jennifer A. Salisbury

Cabinet Secretary

Lori Wrotenbery

Director

Oil Conservation Division

December 11, 2000

To: Bargo Petroleum, Bass Enterprises, BK Exploration, Maralo, LLC,
, Strata Production Company and Texaco Exploration & Production Inc.

Re: Extending the Vertical Limits of the Nash Draw; Brushy Canyon Oil Pool
and renaming said pool as the Nash Draw; Delaware Oil Pool.
Abolishment of the Nash Draw; Cherry Canyon Oil Pool and the Forty-Niner
Ridge; Delaware, Southwest Oil Pool

Dear Sirs/Madams,

In reference to the above and my enclosed fax, I am offering you the opportunity to review
in part, the nomenclature to be advertised on December 19th and set for hearing on January 11th
2001.

Please feel free to give me a call if you have any questions related to this matter.

Yours truly,

Bryan G. Arrant

PES-OCD District II

OIL CONSERVATION DIVISION
ARTESIA, NEW MEXICO
DISTRICT II
NOMENCLATURE ADVERTISEMENT

In the matter of the application of the Oil Conservation Division of the Energy, Minerals and Natural Resources Department upon its own motion for an order for the creation, discovery allowable assignment and extension of certain existing pools in Eddy County, New Mexico, and giving notice to all persons and parties interested in the subject matter thereof, to show cause why such creation, discovery allowable assignment, and extensions and or deletions should not be made.

- A) Extend the vertical limits of the Nash Draw; Brushy Canyon Oil Pool in Eddy County, New Mexico to include all the Delaware Mountain Group from the top of the Lamar formation to the base of the Brushy Canyon formation. Rename said pool to the Nash Draw; Delaware Oil Pool. Current pool boundaries of the Nash Draw; Brushy Canyon Oil Pool include:

TOWNSHIP 23 SOUTH RANGE 29 EAST, NMPM

S/2 Sec. 12; Sec. 13; E/2 Sec. 14; NE/4 Sec. 24.

TOWNSHIP 23 SOUTH RANGE 30 EAST, NMPM

NW/4 Sec. 18; W/2, NE/4 Sec. 19; NW/4 Sec. 20; Sec. 30

E/2 Sec. 31; NW/4 Sec. 32

- B) Abolish the Forty-niner Ridge, Delaware, Southwest Oil Pool in Eddy County, New Mexico by deleting the following acreage and place in Nash Draw; Delaware Oil Pool.

TOWNSHIP 23 SOUTH, RANGE 30 EAST, NMPM

W/2, Sec. 30.

- C) Abolish the Nash Draw; Cherry Canyon Oil Pool in Eddy County, New Mexico by deleting the following acreage and place in the Nash Draw; Delaware Oil Pool.

TOWNSHIP 23 SOUTH, RANGE 29 EAST, NMPM

E/2 Sec. 13










To: HBS Status Changes; Short, Homa
Cc: Wann, Joan
Subject: Pool Name and Code Changes at Remuda Basin
Team,

The NMOCD abolished the Forty Niner Ridge Delaware, SW Pool and changed the name of the Nash Draw Brushy Canyon Pool to the Nash Draw Delaware Pool. Wells that were in the abolished Forty Niner Ridge Delaware, SW Pool have been reassigned to the Nash Draw Delaware Pool. This action, described in CASE 12575 of the attached docket, should reduce paperwork complications regarding surface and downhole commingling at Remuda Basin in the future. Please execute the attached status changes so that production from our wells at Remuda Basin is accounted for and reported properly. Thanks!


NMOCD Docket
1-11-01.htm

Ray Short - New Delaware wells at Remuda Basin should be assigned to the Nash Draw Delaware Pool (47545). Please make note of this pool name and number for use on future OPTs and other status changes.

Denise Leake – Please fax Brian Arrant, with the NMOCD in Artesia, a list of affected wells at Remuda Basin and their respective API numbers and new and old pool names/codes in order to finalize the pool name and code changes described in these status changes in Onguard.

 Remuda Basin 19 Federal #1 - S...	 Remuda Basin 19 Fee #1 - Statu...	 Remuda Basin State #1 - Status...	 Remuda Basin State #10 - Statu...	 Remuda Basin State #11 - Statu...
 Remuda Basin State #2 - Status...	 Remuda Basin State #3 - Status...	 Remuda Basin State #4 - Status...	 Remuda Basin State #9 - Status...	

Jason Wacker
Carlsbad FMT
Texaco E&P, Inc.

(915) 688-4862 Office
(800) 413-4684 Pager

4-19-01: PU 5 7/8" BIT. TIH. TAGGED CMT @ 6902'. TEST BOP 1000# OK.
DRILL CMT F/6,902' TO 6,965'.

4-20-01: DRILL CMT TO 7,018'. DRILL DV @ 7,018' TO 7,022'. REAMED OUT
DV. TAGGED CMT @ 10,923'. TEST CSG 1.000 # OK. DRILL 79' CMT. & FC @
11,002', DRILL CMT F/11,003' TO 11,099', TEST CSG 1000 # OK. DRILL FS @
11,100'. DRILL 11,207' TO 11,229'.

4-21-01 TO 5-15-01: DRILL 11,229' TO 12,250'. TD 5 1/2" HOLE, 12,250' @ 13:00
HRS, 5-15-01.

5-16-01: LOG WELL, EXP & SONIC. LOGGERS TD @ 12,250'.

5-19-01: RUN 36 JTS OF 5", C-95, 18# CSG AS FOLLOWS, F.S., F.C., 1 JT -5",
LANDING COLLAR, 35 JTS, 5", C-95, CSG LINER HANGER TQL @ 10,6T04', L.C.
@ 12,200'.