

UNITED STATES
DEPARTMENT OF THE INTERIOR N.M. Oil Cons. Division
BUREAU OF LAND MANAGEMENT 811 S. 1st Street
SUBSTITUTE FORM 3160-5 (APPROVED June, 1992, revised May, 2000)
SUNDRY NOTICES AND REPORTS ON WELLS Artesia, NM 88210-2834

1. TYPE OF WELL Oil Well <input type="checkbox"/> Gas Well <input checked="" type="checkbox"/>	5. LEASE DESIGNATION AND SERIAL NO. NMNM 103604
2. NAME OF OPERATOR KUKUI Operating Company	6. IF INDIAN, ALL., OR TRIBE NAME
3a. ADDRESS 601 Vestavia Parkway, Suite 240 Vestavia, Alabama 35216	7. IF UNIT OR CA, AGREEMENT DESIGN.
3b. Telephone Number (include area code) 205-823-2977	8. WELL NAME AND NO. Goodnight 35 Federal #1
4. LOCATION OF WELL (Footage, Sec. T. R. M., or Survey Description) 2180' FWL & 660' FSL Sec. 35-T23S-R29E	9. API WELL NO. 30-015-31096
	10. FIELD & POOL, OR EXPLORATORY AREA Cedar Canyon-Morrow
	11. COUNTY OR PARISH, STATE Eddy, New Mexico

12. FILL IN APPROPRIATE DESCRIPTION TO INDICATE NATURE OF NOTICE, REPORT OR OTHER DATA

TYPE OF SUBMISSION:
Subsequent Report

TYPE OF ACTION:
Report of Operations

13. Describe Proposed or Completed Operation (clearly state all pertinent details, including estimated starting date of any proposed work and approximate duration thereof. If the proposal is to deepen directionally or recompleat horizontally, give subsurface locations and measured and true vertical depths of all pertinent markers and zones. Attach the Bond under which the work will be performed or provide the Bond No. on file with BLM/BIA. Required subsequent reports shall be filed within 30 days following completion of the involved operations. If the operation results in a multiple completion or recompleat in a new interval, a Form 3160-4 shall be filed once testing has been completed. Final Abandonment Notices shall be filed only after all requirements, including reclamation, have been completed, and the operator has determined that the site is ready for final inspection.

- 6-20-00 -GIH w/7" RTTS and DP to test liner. Set packer @ 10,224'. Perform differential test on liner top with 10 ppg. brine. Test failed. Prepare to squeeze liner top.
- 6-21-00 -Squeeze cement liner top with 50 sacks class H + LWL + retarder. Leave 2 bbls. cement in 7" casing above liner top, 1.25 bbls. cement in overlap, 5.75 bbls. cement in 4 1/2" X 6 1/8" annulus.
- WOC

14. I HEREBY CERTIFY THAT THE FOREGOING IS TRUE AND CORRECT.


Name (Printed or Typed) Larry K. Strider TITLE District Operations Manager

SIGNED L.K. Strider DATE 7/25 /00

(THIS SPACE FOR FEDERAL OR STATE OFFICE USE)
APPROVED BY
CONDITIONS OF APPROVAL, IF ANY ARE ATTACHED.

TITLE

DATE



UNITED STATES
DEPARTMENT OF THE INTERIOR
BUREAU OF LAND MANAGEMENT

N.M. Oil Cons. Division
811 S. 1st Street
Artesia, NM 88210-2834

SUBSTITUTE FORM 3160-5 (APPROVED June, 1992, revised May, 2000)

SUNDRY NOTICES AND REPORTS ON WELLS

1. TYPE OF WELL _ Oil Well <input checked="" type="checkbox"/> Gas Well	5. LEASE DESIGNATION AND SERIAL NO. NMNM 103604
2. NAME OF OPERATOR KUKUI Operating Company	6. IF INDIAN, ALL., OR TRIBE NAME
3a. ADDRESS 601 Vestavia Parkway, Suite 240 Vestavia, Alabama 35216	7. IF UNIT OR CA, AGREEMENT DESIGN.
3b. Telephone Number (include area code) 205-823-2977	8. WELL NAME AND NO. Goodnight 35 Federal #1
4. LOCATION OF WELL (Footage, Sec. T. R. M., or Survey Description) 2180' FWL & 660' FSL Sec. 35-T23S-R29E	9. API WELL NO. 30-015-31096
	10. FIELD & POOL, OR EXPLORATORY AREA Cedar Canyon-Morrow
	11. COUNTY OR PARISH, STATE Eddy, New Mexico

12. FILL IN APPROPRIATE DESCRIPTION TO INDICATE NATURE OF NOTICE, REPORT OR OTHER DATA

TYPE OF SUBMISSION:
Subsequent Report

TYPE OF ACTION:
Report of Operations

13. Describe Proposed or Completed Operation (clearly state all pertinent details, including estimated starting date of any proposed work and approximate duration thereof. If the proposal is to deepen directionally or recompleate horizontally, give subsurface locations and measured and true vertical depths of all pertinent markers and zones. Attach the Bond under which the work will be performed or provide the Bond No. on file with BLM/BIA. Required subsequent reports shall be filed within 30 days following completion of the involved operations. If the operation results in a multiple completion or recompleation in a new interval, a Form 3160-4 shall be filed once testing has been completed. Final Abandonment Notices shall be filed only after all requirements, including reclamation, have been completed, and the operator has determined that the site is ready for final inspection.

6-18-00 -Set 4 1/2", 13.5 lbs./ft., P-110 production liner @ 11,571'.
Top of liner @ 10,512'.

-Ran Davis Lynch 4 1/2" external casing packer and set @ 11,347'.
Also ran Baker 5" X 7" liner top packer set @ 10,530'.

6-19-00 -Cement 4 1/2" liner with 100 sacks Class H + Gas Block additive
D-600 + retarder mixed at 16.2 ppg. Pumped 16 barrels of slurry.
Displaced cement with mud to landing collar @ 11,524'. Set ECP and
liner top packer.

14. I HEREBY CERTIFY THAT THE FOREGOING IS TRUE AND CORRECT.

Name (Printed or Typed)

Larry K. Strider

TITLE

District Operations Manager

SIGNED

L.K. Strider

DATE

7/25

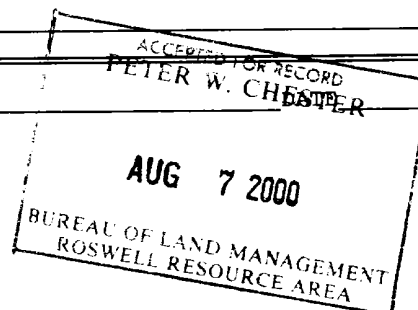
/00

(THIS SPACE FOR FEDERAL OR STATE OFFICE USE)

APPROVED BY

TITLE

CONDITIONS OF APPROVAL, IF ANY ARE ATTACHED.



UNITED STATES
DEPARTMENT OF THE INTERIOR
BUREAU OF LAND MANAGEMENT

N.M. Oil Cons. Division
1 S. 1st Street
Artesia, NM 88210-2834

SUBSTITUTE FORM 3160-5 (APPROVED June, 1992, revised May, 2000)
SUNDRY NOTICES AND REPORTS ON WELLS

1. TYPE OF WELL Oil Well <input type="checkbox"/> Gas Well <input checked="" type="checkbox"/>	5. LEASE DESIGNATION AND SERIAL NO. NMNM 103604
2. NAME OF OPERATOR KUKUI Operating Company	6. IF INDIAN, ALL., OR TRIBE NAME
3a. ADDRESS 601 Vestavia Parkway, Suite 240 Vestavia, Alabama 35216	7. IF UNIT OR CA, AGREEMENT DESIGN.
3b. Telephone Number (include area code) 205-823-2977	8. WELL NAME AND NO. Goodnight 35 Federal #1
4. LOCATION OF WELL (Footage, Sec. T. R. M., or Survey Description) 2180' FWL & 660' FSL Sec. 35-T23S-R29E	9. API WELL NO. 30-015-31096
	10. FIELD & POOL, OR EXPLORATORY AREA Cedar Canyon-Morrow
	11. COUNTY OR PARISH, STATE Eddy, New Mexico

12. FILL IN APPROPRIATE DESCRIPTION TO INDICATE NATURE OF NOTICE, REPORT OR OTHER DATA

TYPE OF SUBMISSION:
Subsequent Report

TYPE OF ACTION:
Change Plans

13. Describe Proposed or Completed Operation (clearly state all pertinent details, including estimated starting date of any proposed work and approximate duration thereof. If the proposal is to deepen directionally or recomple horizontally, give subsurface locations and measured and true vertical depths of all pertinent markers and zones. Attach the Bond under which the work will be performed or provide the Bond No. on file with BLM/BIA. Required subsequent reports shall be filed within 30 days following completion of the involved operations. If the operation results in a multiple completion or recompletion in a new interval, a Form 3160-4 shall be filed once testing has been completed. Final Abandonment Notices shall be filed only after all requirements, including reclamation, have been completed, and the operator has determined that the site is ready for final inspection.

6-15-00 Requested BLM/NMOCD approval to set 4 1/2" liner from present TD @ 11,571' (WLM) as per attached wellbore schematic. Original well plans/permit are for Morrow test. Due to overpressured Wolfcamp interval operator changed plans to complete well in Wolfcamp and deplete to normal pressures. Plans are to re-enter at later depth and sidetrack to permitted depth. Granted verbal approval by BLM and OCD same day.

14. I HEREBY CERTIFY THAT THE FOREGOING IS TRUE AND CORRECT.

Name (Printed or Typed)

Larry K. Strider

TITLE

District Operations Manager

SIGNED

L.K. Strider

DATE

6/21/00

(THIS SPACE FOR FEDERAL OR STATE OFFICE USE)

APPROVED BY (O.P.G. SGD.) DAVID H. GASS
CONDITIONS OF APPROVAL, IF ANY ARE ATTACHED.

TITLE

PETROLEUM ENGINEER

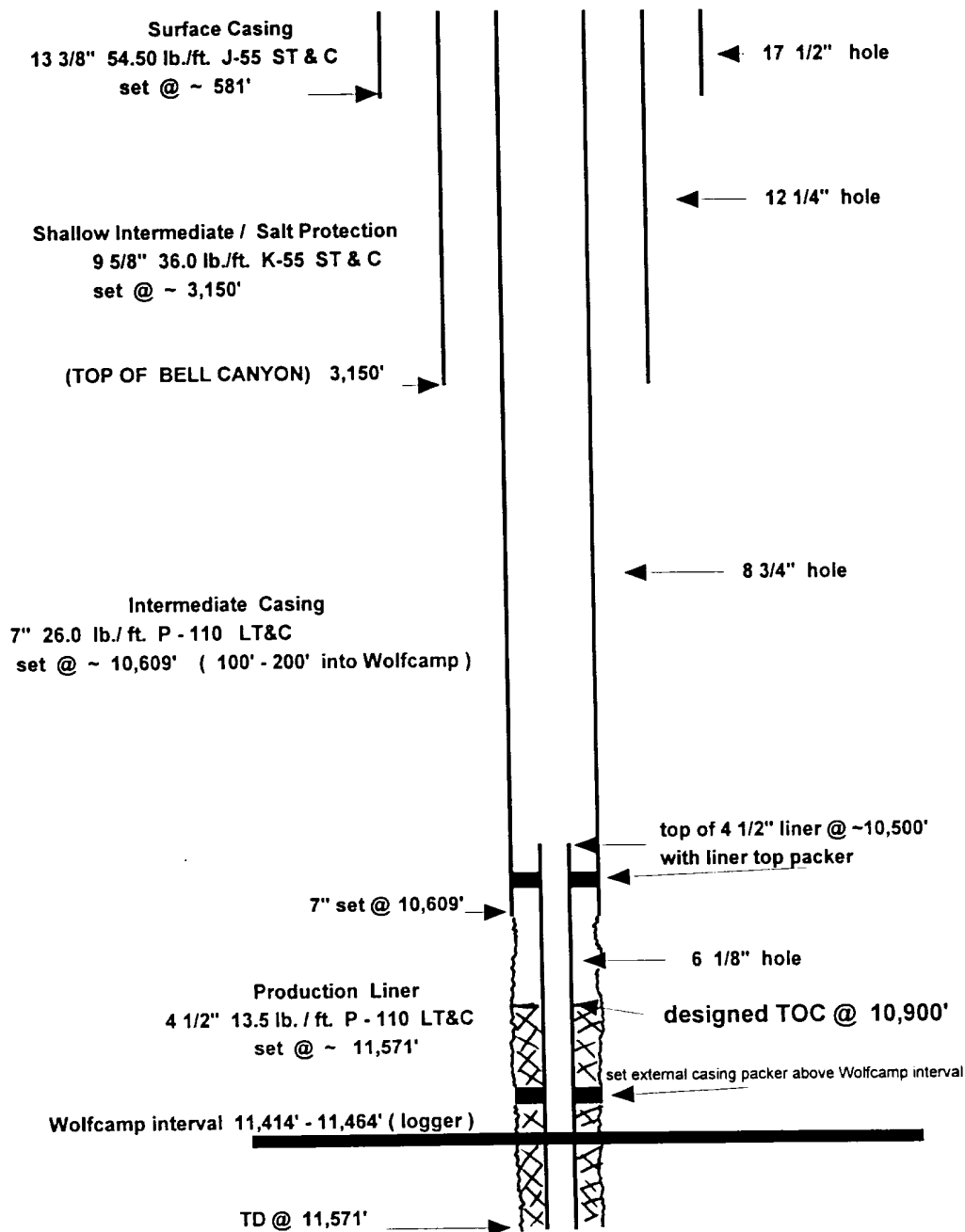
DATE

JUN 28 2000

KUKUI Operating Company

GOODNIGHT '35' FEDERAL #1
SEC. 35 - T 23 S - R 29 E
EDDY COUNTY, NEW MEXICO

PROPOSED WELLBORE SCHEMATIC



RECEIVED
2000 JUN 26 P 12:16
LAND MGMT.
WILDCAT RESERVE AREA

SUBSTITUTE FORM 3160-5 (APPROVED June, 1992, revised May, 2000)
 SUNDRY NOTICES AND REPORTS ON WELLS

APPROVED BY _____ TITLE _____ DATE _____
CONDITIONS OF APPROVAL, IF ANY ARE ATTACHED.