

District I
PO Box 1980, Hobbs, NM 88241-1980

District II
811 South First, Artesia, NM 88210

District III
1000 Rio Brazos Rd., Aztec, NM 87410

District IV
2040 South Pacheco, Santa Fe, NM 87505

State of New Mexico
Energy, Minerals & Natural Resources Department

Form C-1010
Revised October 18, 1994

Submit to Appropriate District Office
State Lease - 6 Copies
Fee Lease - 5 Copies

OIL CONSERVATION DIVISION
2040 South Pacheco
Santa Fe, NM 87505

RECEIVED
OCD - ARTESIA
AMENDED REPORT

APPLICATION FOR PERMIT TO DRILL, RE-ENTER, DEEPEN, PLUGBACK, OR ADD A ZONE

Operator Name and Address Mewbourne Oil Company P.O. Box 5270 Hobbs, NM 88241 (505)393-5905		OGRID Number 14744
Property Code 23829	Property Name Baldrige Canyon 7 State Com.	API Number 30-015-31339
		Well No. 1

Surface Location

UL or lot no.	Section	Township	Range	Lot Idn	Feet from the	North/South line	Feet from the	East/West Line	County
A	7	24S	25E		1310	North	990	East	Eddy

Proposed Bottom Hole Location If Different From Surface

UL or lot no.	Section	Township	Range	Lot Idn	Feet from the	North/South line	Feet from the	East/West Line	County
Proposed Pool 1 Baldrige Canyon Morrow					Proposed Pool 2				

Work Type Code N	Well Type Code G	Cable/Rotary R	Lease Type Code S	Ground Level Elevation 4045
Multiple No	Proposed Depth 11300	Formation Morrow	Contractor Unknown	Spud Date 10-20-00

Minimum WOC time 8 hrs. Proposed Casing and Cement Program

Hole Size	Casing Size	Casing weight/foot	Setting Depth	Sacks of Cement	Estimated TOC
17-1/2"	13-3/8"	48#	400	400	Circulate to Surface
12-1/4"	8-5/8"	32#	2600 2700	1000	Circulate to Surface
7-7/8"	5-1/2"	17#	11300	600	Tie into Intermediate

Describe the proposed program. If this application is to DEEPEN or PLUG BACK give the data on the present productive zone and proposed new productive zone. Describe the blowout prevention program, if any. Use additional sheets if necessary.

BOP Program: Schaffer LWS or equivalent (Double-Ram Hydraulic) 900 series with Hydril 900 series from intermediate casing to total depth. Rotating Head, PVT, Flow Monitors, and Mud Gas Separator from Wolfcamp to TD.

Mud Program: 0'-400' Fresh water spud mud with LCM to control losses
400'-2700' Fresh water mud
2700'-9,300' Cut Brine water 9 ppg with LCM to control loss and caustic soda to maintain PH 10
9,300'-11,300' Cut Brine 9.3-9.8 ppg, starch for viscosity 32-45 sec and water loss <10, caustic soda for PH 10

I hereby certify that the information given above is true and complete to the best of my knowledge and belief.

Signature: Terry Burke

Printed name: Terry Burke

Title: Drilling Foreman

OIL CONSERVATION DIVISION

Approved By: ORIGINAL SIGNED BY TIM W. GUM
DISTRICT II SUPERVISOR

Approval Date:

SEP 13 2000

Expiration Date:

SEP 13 2001

Notify OCD at SPUD & TIME
to witness cementing the
13 3/8" casing.

DISTRICT I
1635 N. French Dr., Hobbs, NM 88240

DISTRICT II
811 South First, Artesia, NM 88210

DISTRICT III
1000 Rio Brazos Ed., Asteo, NM 87410

DISTRICT IV
2040 South Pacheco, Santa Fe, NM 87506

State of New Mexico
Energy, Minerals and Natural Resources Department

Form C-102
Revised March 17, 1999
Instruction on back
Submit to Appropriate District Office
State Lease - 4 Copies
Fee Lease - 3 Copies

OIL CONSERVATION DIVISION
P.O. Box 2088
Santa Fe, New Mexico 87504-2088

☐ AMENDED REPORT

WELL LOCATION AND ACREAGE DEDICATION PLAT

API Number		Pool Code	Pool Name
Property Code	Property Name BALDRIDGE CANYON "7" STATE COM.		Well Number 1
OGRID No.	Operator Name MEWBOURNE OIL COMPANY		Elevation 4045

Surface Location

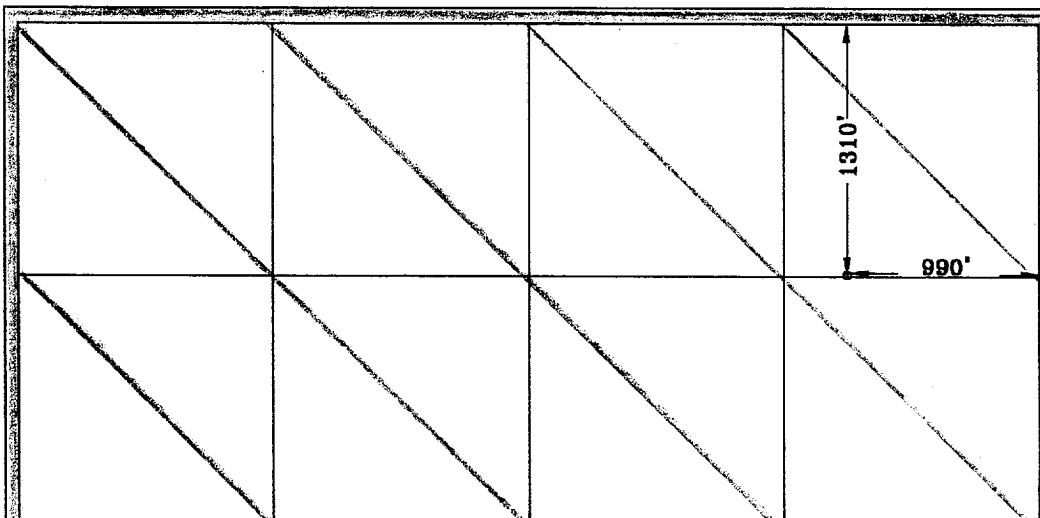


UL or lot No.	Section	Township	Range	Lot Idn	Feet from the	North/South line	Feet from the	East/West line	County
A	7	24S	25E		1310	NORTH	990	EAST	EDDY

Bottom Hole Location If Different From Surface

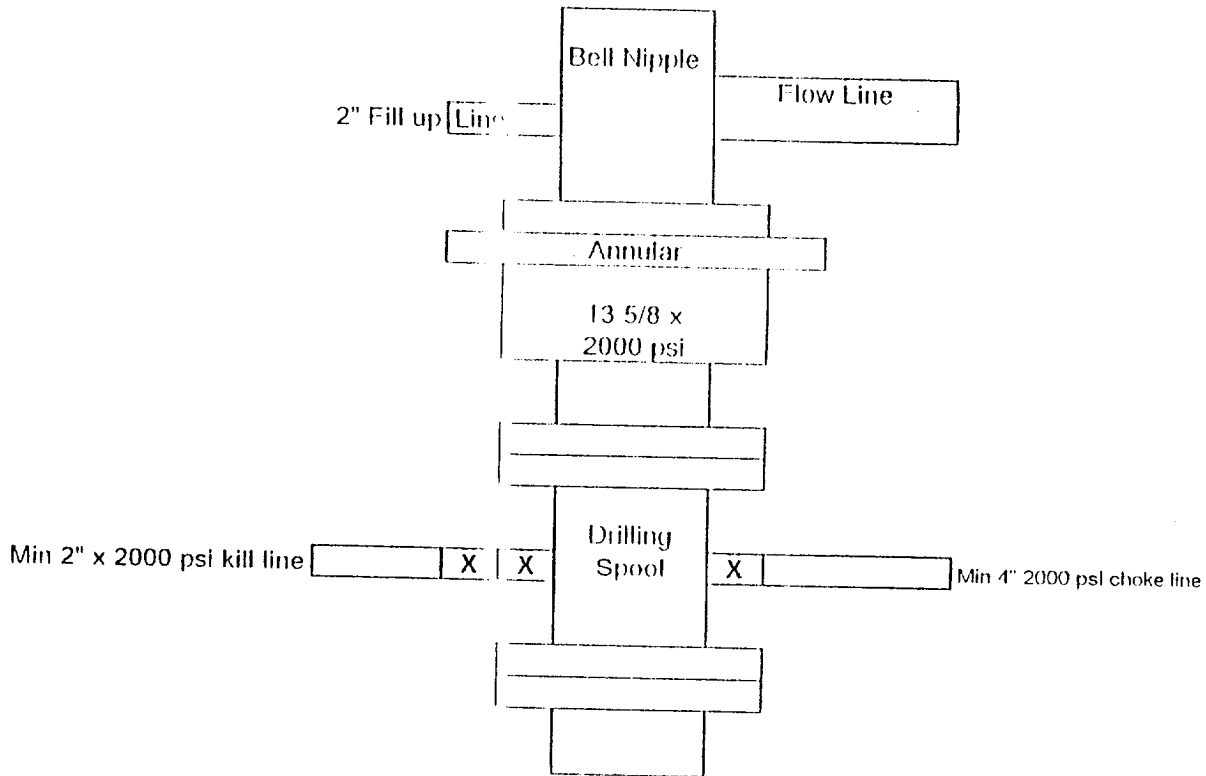
UL or lot No.	Section	Township	Range	Lot Idn	Feet from the	North/South line	Feet from the	East/West line	County

Dedicated Acres 319.7	Joint or Infill	Consolidation Code	Order No.
--------------------------	-----------------	--------------------	-----------

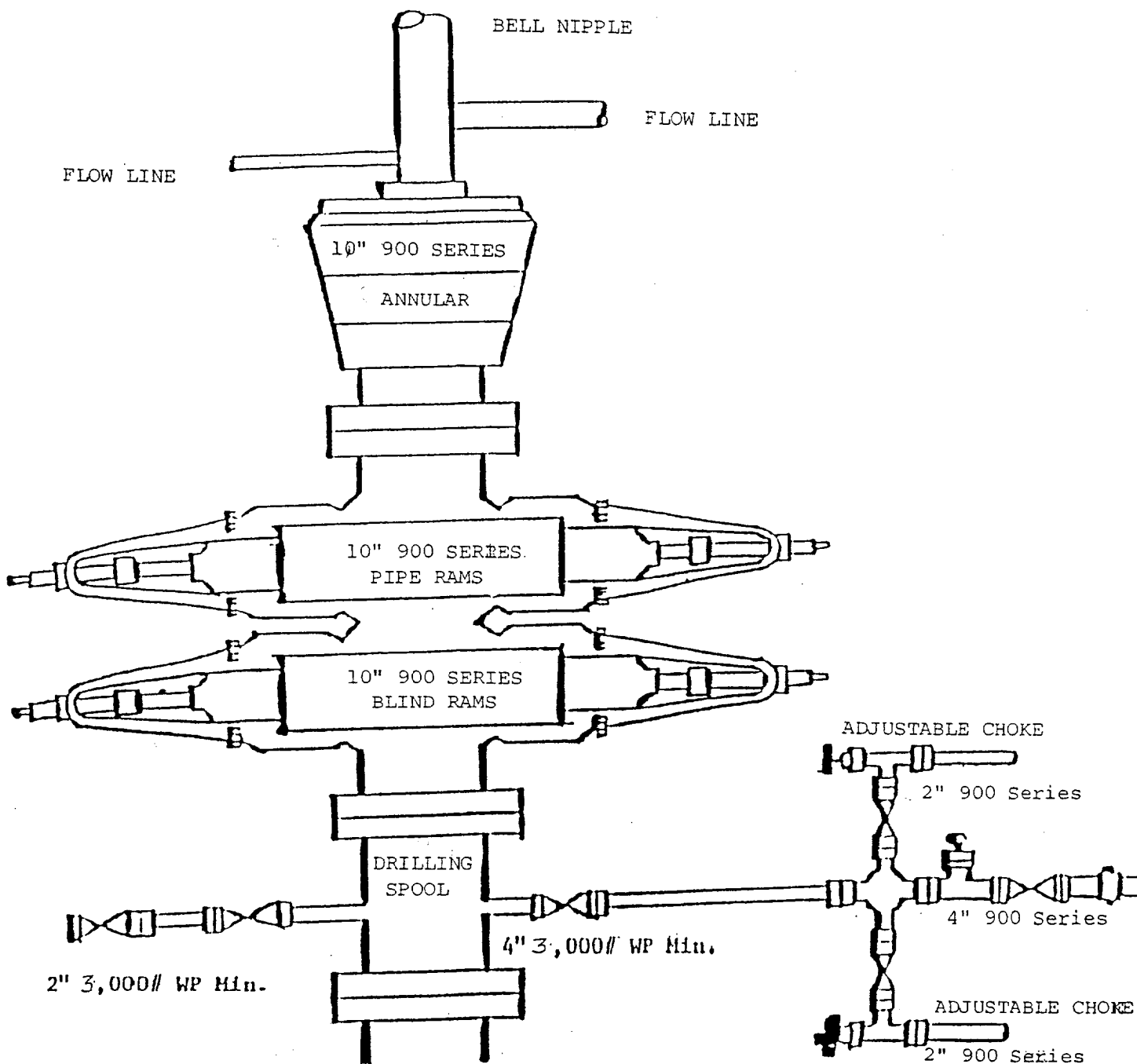
NO ALLOWABLE WILL BE ASSIGNED TO THIS COMPLETION UNTIL ALL INTERESTS HAVE BEEN CONSOLIDATED
OR A NON-STANDARD UNIT HAS BEEN APPROVED BY THE DIVISION

				OPERATOR CERTIFICATION I hereby certify the the information contained herein is true and complete to the best of my knowledge and belief.  Signature Terry Burke Printed Name Drilling Foreman Title September 08, 2000 Date	
SURVEYOR CERTIFICATION I hereby certify that the well location shown on this plat was plotted from field notes of actual surveys made by me or under my supervision, and that the same is true and correct to the best of my belief. 8/30/2000 Date Surveyed Signature & Seal of Professional Surveyor  Certificate No. Herschel L. Jones RLS 3640 BALDRIDGE 7-1 GENERAL SURVEYING COMPANY					

Mewbourne Oil Company
BOP Schematic for
12 1/4 Hole



BOP Schematic
Mewbourne Oil Company
Baldrige Canyon "7" State Com. #1
Sec. 7/24S/25E
Eddy County, New Mexico



BOP & Choke Manifold Schematic
Mewbourne Oil Company
Baldrige Canyon "7" State Com. #1
Sec. 7/24S/25E
Eddy County, New Mexico