

DISTRICT II
811 South First, Artesia, NM 88210

Energy, Minerals and Natural Resources Department.

Submit to Appropriate District Office
State Lease - 4 Copies
Fee Lease - 3 Copies

DISTRICT III
1000 Rio Brazos Rd., Aztec, NM 87410

OIL CONSERVATION DIVISION

2040 South Pacheco

DISTRICT IV
2040 South Pacheco, Santa Fe, NM 87505

Santa Fe, New Mexico 87504-2088

☐ AMENDED REPORT

WELL LOCATION AND ACREAGE DEDICATION PLAT

API Number 30-015-	Pool Code 73960	Pool Name Undesignated Carlsbad Morrow, South
Property Code	Property Name OXY HONEST JOHN STATE	Well Number 1
OGRID No. 16696	Operator Name OXY USA INC.	Elevation 3484'

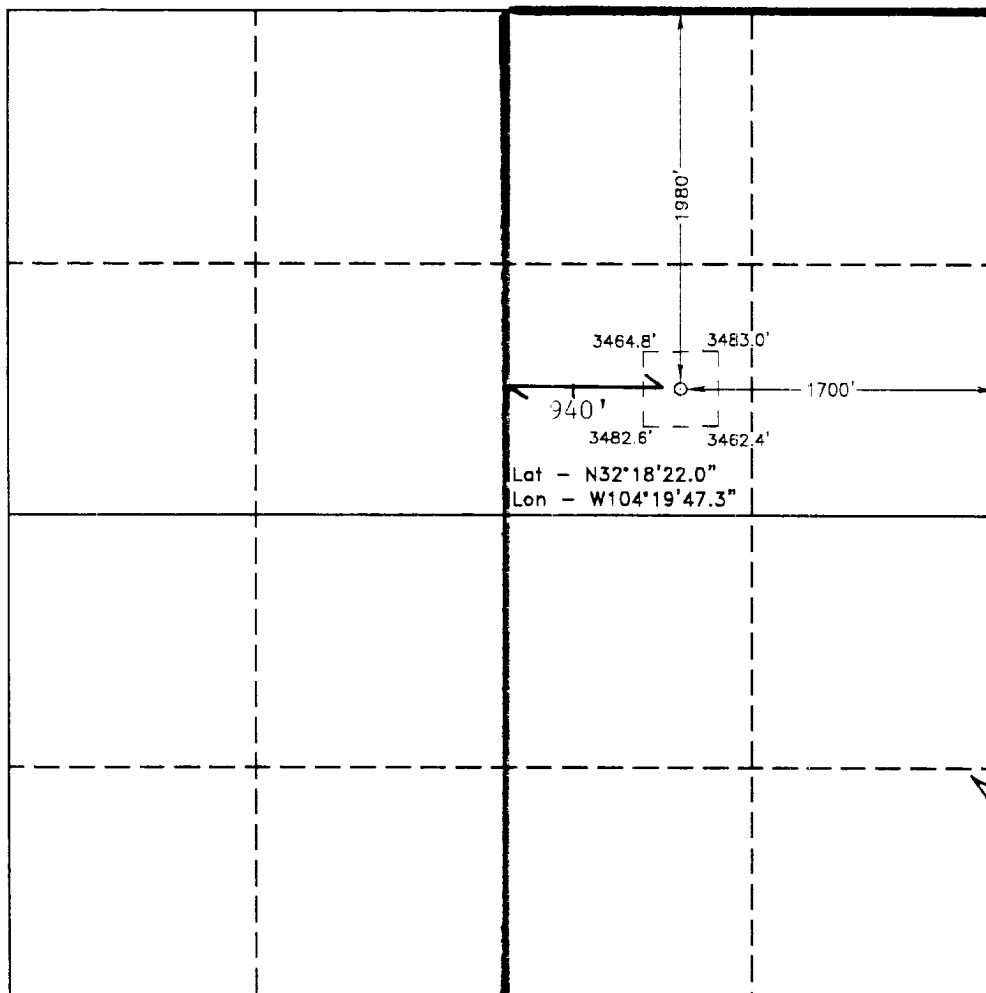



Surface Location

UL or lot No.	Section	Township	Range	Lot Idn	Feet from the	North/South line	Feet from the	East/West line	County
G	18	23 S	26 E		1980	NORTH	1700	EAST	EDDY

Bottom Hole Location If Different From Surface

UL or lot No.	Section	Township	Range	Lot Idn	Feet from the	North/South line	Feet from the	East/West line	County
Dedicated Acres	Joint or Infill	Consolidation Code			Order No.				
320	N								

NO ALLOWABLE WILL BE ASSIGNED TO THIS COMPLETION UNTIL ALL INTERESTS HAVE BEEN CONSOLIDATED
OR A NON-STANDARD UNIT HAS BEEN APPROVED BY THE DIVISION

 <p> 1980' 3464.8' 3483.0' 940' 1700' 3482.6' 3462.4' Lat - N32°18'22.0" Lon - W104°19'47.3" </p>	<div style="border: 1px solid black; padding: 5px; margin-bottom: 10px;"> <h3 style="text-align: center; margin: 0;">OPERATOR CERTIFICATION</h3> <p style="font-size: small; margin: 5px 0;">I hereby certify that the information contained herein is true and complete to the best of my knowledge and belief.</p> <div style="margin-top: 10px;">  <div style="display: flex; justify-content: space-between;"> Signature David Stewart </div> <div style="display: flex; justify-content: space-between;"> Printed Name Regulatory Analyst </div> <div style="display: flex; justify-content: space-between;"> Title 11/16/00 </div> <div style="display: flex; justify-content: space-between;"> Date </div> </div> </div> <div style="border: 1px solid black; padding: 5px; margin-bottom: 10px;"> <h3 style="text-align: center; margin: 0;">SURVEYOR CERTIFICATION</h3> <p style="font-size: small; margin: 5px 0;">I hereby certify that the well location shown on this plat was plotted from field notes of actual surveys made by me or under my supervision, and that the same is true and correct to the best of my belief.</p> <p style="text-align: center; font-weight: bold; margin: 10px 0;">July 26, 2000</p> <div style="margin-top: 10px;"> <div style="display: flex; justify-content: space-between;"> Date Surveyed </div> <div style="display: flex; justify-content: space-between;"> Signature  </div> <div style="display: flex; justify-content: space-between;"> Professional Surveyor </div> </div> <div style="text-align: center; margin: 10px 0;">  </div> <div style="display: flex; justify-content: space-between; font-size: small;"> Certificate No. Gary L. Jones 7977 </div> </div>
---	---