


2 Copies to A.E.C.  
(SUBMIT IN TRIPLICATE)Land Office New MexicoLease No. NM -030452Unit RECEIVED

MAY 2 1961

UNITED STATES  
DEPARTMENT OF THE INTERIOR  
GEOLOGICAL SURVEY

## SUNDRY NOTICES AND REPORTS ON WELLS

NOTICE OF INTENTION TO DRILL.....	<input checked="" type="checkbox"/>	SUBSEQUENT REPORT OF WATER SHUT-OFF.....	
NOTICE OF INTENTION TO CHANGE PLANS.....		SUBSEQUENT REPORT OF SHOOTING OR ACIDIZING.....	
NOTICE OF INTENTION TO TEST WATER SHUT-OFF.....		SUBSEQUENT REPORT OF ALTERING CASING.....	
NOTICE OF INTENTION TO RE-DRILL OR REPAIR WELL.....		SUBSEQUENT REPORT OF RE-DRILLING OR REPAIR.....	
NOTICE OF INTENTION TO SHOOT OR ACIDIZE.....		SUBSEQUENT REPORT OF ABANDONMENT.....	
NOTICE OF INTENTION TO PULL OR ALTER CASING.....		SUPPLEMENTARY WELL HISTORY.....	
NOTICE OF INTENTION TO ABANDON WELL.....			

(INDICATE ABOVE BY CHECK MARK NATURE OF REPORT, NOTICE, OR OTHER DATA)

HILL &amp; MEEKER

Shugart Federal "23"

April 27, 1961

Well No. One is located 660 ft. from N line and 660 ft. from W line of sec. 23SW/4, SW/4, Sec. 23 24-S 30-E N.M.P.M.  
(1/4 Sec. and Sec. No.) (Twp.) (Range) (Meridian)Wildcat Eddy New Mexico  
(Field) (County or Subdivision) (State or Territory)

Furnish Later

The elevation of the derrick floor above sea level is \_\_\_\_\_ ft.

## DETAILS OF WORK

(State names of and expected depths to objective sands; show sizes, weights, and lengths of proposed casings; indicate mudding jobs, cementing points, and all other important proposed work)

This well to be drilled to an approximate depth of 4200'. It will be drilled w/Rotary to top of Delaware Sand & Cored to T.D. We will run 350' 8-5/8" 24# casing - Circulate cement - Pay section will then be perforated and treated if necessary - Work to began May 1, 1961.

RECEIVED

MAY 1 1961

I understand that this plan of work must receive approval in writing by the Geological Survey before operations may be commenced.

Company HILL & MEEKERU. S. GEOLOGICAL SURVEY  
ARTESIA, NEW MEXICOAddress 519 Midland Savings Bldg.Midland, TexasBy AD ManningTitle Production Clerk

RECEIVED  
AT MAY 2 1961  
FORM C-128  
Revised 5/1/57

SEE INSTRUCTIONS FOR COMPLETING THIS FORM ON THE REVERSE SIDE

D. C. C.  
ARTIST'S OFFICE  
No. 170

Operator <b>BILL &amp; ANNE</b>		Lease <b>Truget Federal #23</b>		ARPA No. <b>One</b>	
Unit Letter <b>"H"</b>	Section <b>21</b>	Township <b>24-N</b>	Range <b>10-W</b>	County <b>Rocky</b>	
Actual Footage Location of Well: <b>660</b> feet from the <b>East</b> line and <b>660</b> feet from the <b>South</b> line <b>Sec. 23</b>					
Ground Level Elev. <b>Furnish later</b>	Producing Formation <b>Wildcat</b>	Pool <b>Wildcat</b>		Dedicated Acreage: <b>40</b> Acres	

1. Is the Operator the only owner in the dedicated acreage outlined on the plat below? YES X NO \_\_\_\_\_. ("Owner" means the person who has the right to drill into and to produce from any pool and to appropriate the production either for himself or for himself and another. (65-3-29 (e) NMSA 1935 Comp.)
2. If the answer to question one is "no," have the interests of all the owners been consolidated by communitization agreement or otherwise? YES \_\_\_\_\_ NO \_\_\_\_\_. If answer is "yes," Type of Consolidation \_\_\_\_\_
3. If the answer to question two is "no," list all the owners and their respective interests below: \_\_\_\_\_
- RECEIVED

RECEIVED

MAY 1 1961

U. S. GOVERNMENT PRINTING OFFICE


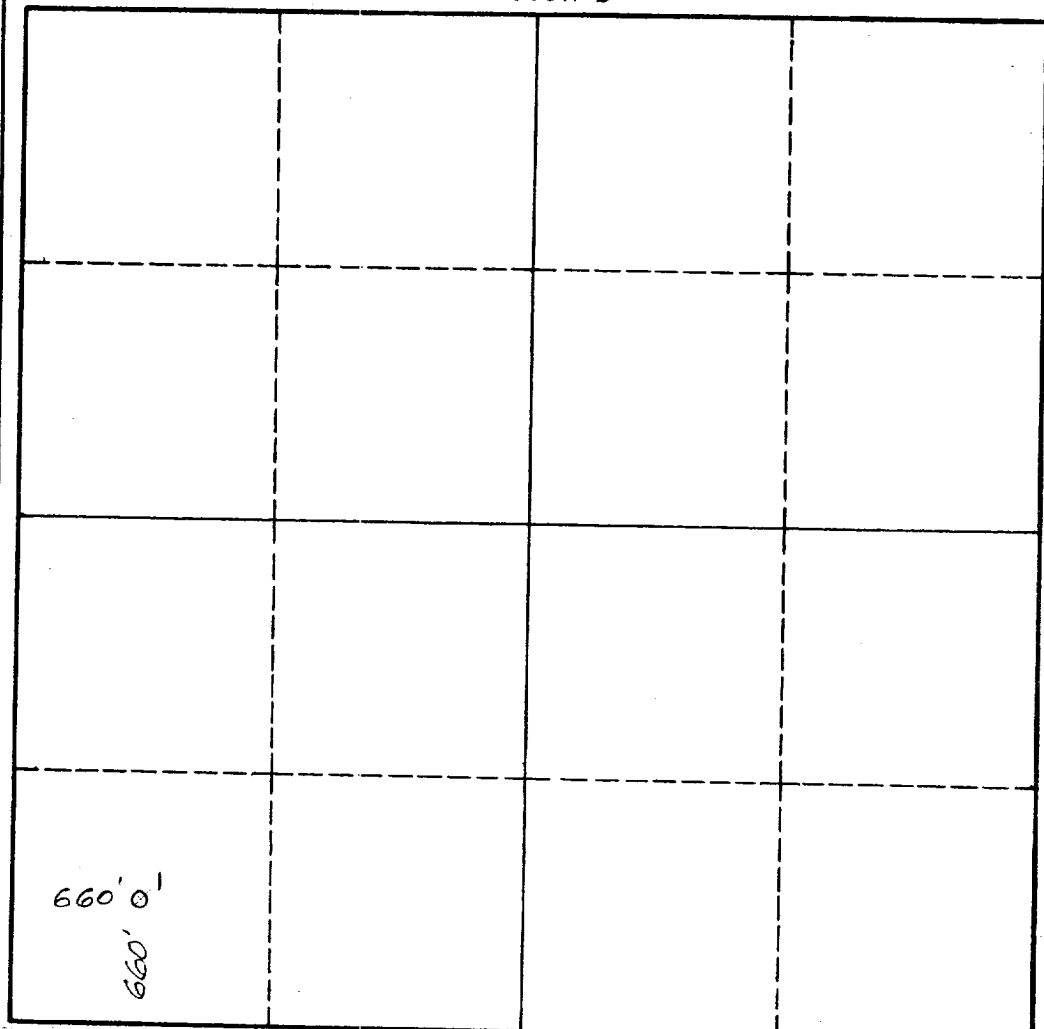
## CERTIFICATION

I hereby certify that the information in SECTION A above is true and complete to the best of my knowledge and belief.

Name W. Manning  
Position Production Clerk  
Company Mill & Mosher  
Date April 13, 1961

I hereby certify that the well location shown on the plat in **SECTION B** was plotted from field notes of actual surveys made by me or under my supervision, and that the same is true and correct to the best of my knowledge and belief.

Date Surveyed  
April 7 - 1961  
Registered Professional Engineer  
and/or Land Surveyor  
G. S. Saunders  
Certificate No. 648



## INSTRUCTIONS FOR COMPLETION OF FORM C-128

1. Operator shall furnish and certify to the information called for in Section A.
2. Operator shall outline the dedicated acreage for *both* oil and gas wells on the plat in Section B.
3. A registered professional engineer or land surveyor registered in the State of New Mexico or approved by the Commission shall show on the plat the location of the well and certify this information in the space provided.
4. All distances shown on the plat must be from the outer boundaries of the Section.
5. If additional space is needed for listing owners and their respective interests as required in question 3 of Section A, please use space below.