

NEW MEXICO OIL CONSERVATION COMMISSION
Santa Fe, New Mexico

Form O-101
Revised (12/1/55)

NOTICE OF INTENTION TO DRILL

30-015-04745

Notice must be given to the District Office of the Oil Conservation Commission and approval obtained before drilling or recompletion begins. If changes in the proposed plan are considered advisable, a copy of this notice showing such changes will be returned to the sender. Submit this notice in QUINTUPPLICATE. One copy will be returned following approval. See additional instructions in Rules and Regulations of the Commission. If State Land submit 6 Copies Attach Form G- 128 in triplicate to first 3 copies of form G-101

Midland, Texas

August 21, 1962

(Place)

(Date)

OIL CONSERVATION COMMISSION
SANTA FE, NEW MEXICO

RECEIVED

Gentlemen:

You are hereby notified that it is our intention to commence the Drilling of a well to be known as
Fred Pool Drilling Company

AUG 22 1962

Superior State

(Company, or Operator)

Weil No. 1

O. C. C.

ARIESIA. OFFICE

The well is

(Lease)

located 1980 feet from the North line and 660 feet from the East line of Section 8, T. -25-S, R. -30-E, NMPM.

(GIVE LOCATION FROM SECTION LINE)

Undesignated

Pool,

Eddy

County

If State Land the Oil and Gas Lease is No. B-10678

If patented land the owner is

Address

We propose to drill well with drilling equipment as follows: Rotary rig

The status of plugging bond is Blanket bond pending

Drilling Contractor **Fred Pool Drilling Company**
Allen Building
Midland, Texas

We intend to complete this well in the Delaware formation at an approximate depth of 3900 feet.

CASING PROGRAM

We propose to use the following strings of Casing and to cement them as indicated:

Size of Hole	Size of Casing	Weight per Foot	New or Second Hand	Depth	Sacks Cement
9"	7"	24#	Used	600'	Circulate cement to surface
6-1/4"	4-1/2"	9.5#	New	3800'	200 sx cement

If changes in the above plans become advisable we will notify you immediately.

ADDITIONAL INFORMATION (If recompletion give full details of proposed plan of work.)

Approved _____, 19____
Except as follows:

Sincerely yours,

Fred Pool Drilling Company

(Company or Operator)

By _____

Agent

Position _____
Send Communications regarding well to _____

Name **%V. Pickett**

Address **901 Midland Savings Bldg.**
Midland, Texas

OIL CONSERVATION COMMISSION

By *W. L. Armstrong*

NEW MEXICO OIL CONSERVATION COMMISSION

WELL LOCATION AND ACREAGE DEDICATION PLAT

FORM C-128
Revised 5/1/57

SEE INSTRUCTIONS FOR COMPLETING THIS FORM ON THE REVERSE SIDE

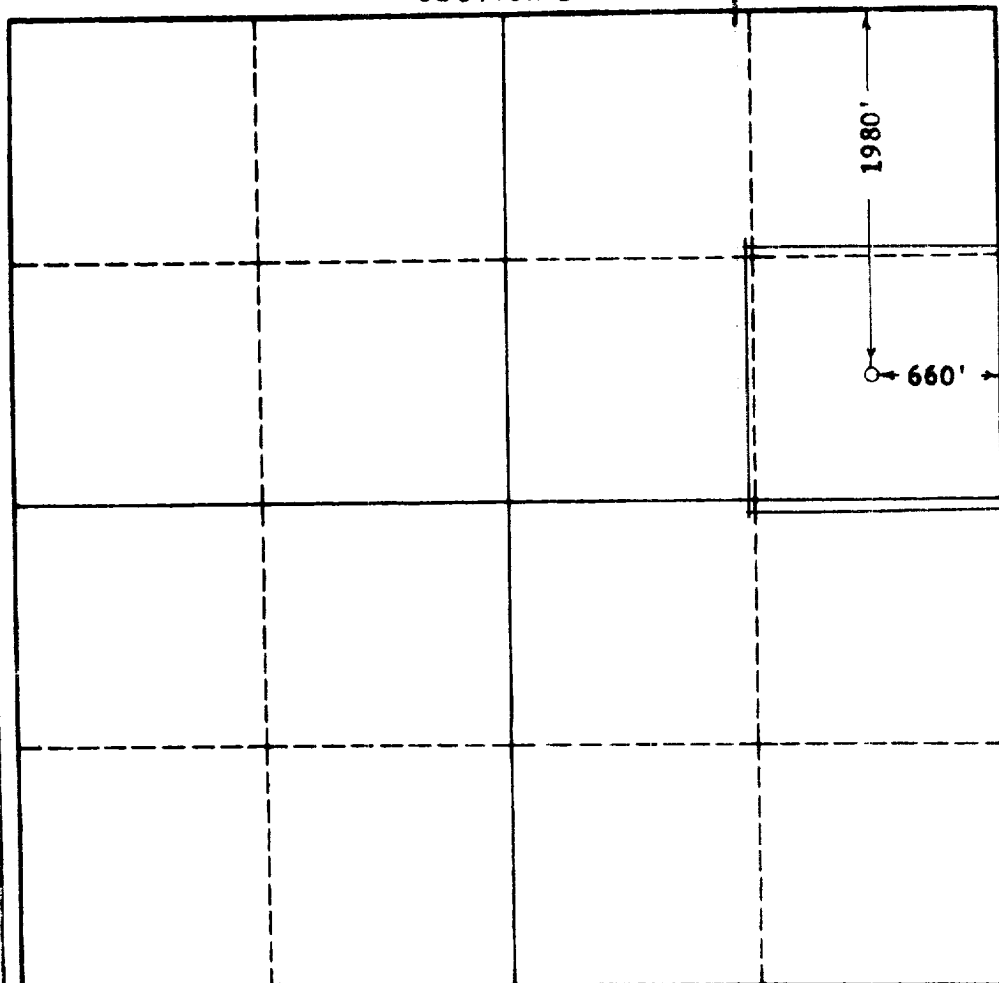
SECTION A

Operator FRED POOL DRILLING COMPANY			Lease SUPERIOR STATE		Well No. 1
Unit Letter H	Section 8	Township 25 SOUTH	Range 30 EAST	County EDDY	
Actual Footage Location of Well: <div style="display: flex; justify-content: space-between;"> 1980 feet from the NORTH line and 660 feet from the EAST line </div>					
Ground Level Elev. 3220.2	Producing Formation Delaware	Pool Undesignated		Dedicated Acreage: 40 Acres	

1. Is the Operator the only owner in the dedicated acreage outlined on the plat below? YES ☒ NO ____ ("Owner" means the person who has the right to drill into and to produce from any pool and to appropriate the production either for himself or for himself and another. (65-3-29 (e) NMSA 1935 Comp.)
2. If the answer to question one is "no," have the interests of all the owners been consolidated by communitization agreement or otherwise? YES ____ NO ____ . If answer is "yes," Type of Consolidation ____
3. If the answer to question two is "no," list all the owners and their respective interests below:

Owner	Lead Description

SECTION B




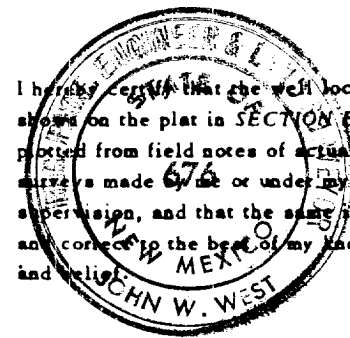
CERTIFICATION

I hereby certify that the information in SECTION A above is true and complete to the best of my knowledge and belief.

Name *John W. West*
 Position **Agent**
 Company **Fred Pool Drilling Company**
 Date **August 21, 1962**

I hereby certify that the well location shown on the plat in SECTION B was plotted from field notes of actual surveys made by me or under my supervision, and that the same is true and correct to the best of my knowledge and belief.

Date Surveyed **AUGUST 3, 1962**
 Registered Professional Engineer and/or Land Surveyor, **JOHN W. WEST**
 Certificate No. *John W. West*
 N.M. - P.E. & L.S. NO. 676



Unit

TRANSFER	
DATE	1951
TO	6
FROM	1
BY	1
REMARKS	2
INITIALS	1
SIGNATURE	1