


Form 9-331a
(Feb. 1951)



(SUBMIT IN TRIPLICATE)

UNITED STATES
DEPARTMENT OF THE INTERIOR
GEOLOGICAL SURVEY

Land Office _____

Lease No. 2 1 5 6 1 6 1 6

Unit _____

SUNDRY NOTICES AND REPORTS ON WELLS

NOTICE OF INTENTION TO DRILL.....	<input checked="" type="checkbox"/>	SUBSEQUENT REPORT OF WATER SHUT-OFF.....	
NOTICE OF INTENTION TO CHANGE PLANS.....		SUBSEQUENT REPORT OF SHOOTING OR ACIDIZING.....	
NOTICE OF INTENTION TO TEST WATER SHUT-OFF.....		SUBSEQUENT REPORT OF ALTERING CASING.....	
NOTICE OF INTENTION TO RE-DRILL OR REPAIR WELL.....		SUBSEQUENT REPORT OF RE-DRILLING OR REPAIR.....	
NOTICE OF INTENTION TO SHOOT OR ACIDIZE.....		SUBSEQUENT REPORT OF ABANDONMENT.....	
NOTICE OF INTENTION TO PULL OR ALTER CASING.....		SUPPLEMENTARY WELL HISTORY.....	
NOTICE OF INTENTION TO ABANDON WELL.....			

(INDICATE ABOVE BY CHECK MARK NATURE OF REPORT, NOTICE, OR OTHER DATA)

January 20, 1956

Well No. 5 **Poker Lake Unit** is located 660 ft. from S line and 660 ft. from W line of sec. 10

SW 1/4 Section 10
(1/4 Sec. and Sec. No.)

25 S
(Twp.)

30 E
(Range)

(Meridian)

Wildcat
(Field)

Eddy
(County or Subdivision)

New Mexico
(State or Territory)

The elevation of the derrick floor above sea level is _____ ft.

DETAILS OF WORK

(State names of and expected depths to objective sands; show sizes, weights, and lengths of proposed casings; indicate mudding jobs, cementing points, and all other important proposed work)

Delaware Sands - Expected Depth 3950'

Surface String Cemented 550' - 10 3/4", 32# Casing

Intermediate String - Mudded In - 1150' - 8 5/8", 24# Casing

Oil String - 3910' - 5 1/2", 14# Cemented at bottom

I understand that this plan of work must receive approval in writing by the Geological Survey before operations may be commenced.


Company Alamo Corporation

Address 1004 Lubbock Nat'l Bank Bldg.

Lubbock, Texas

By R. E. Jackson

Title Representative



NEW MEXICO OIL CONSERVATION COMMISSION

Well Location and Acreage Dedication Plat

Section A

Date 1-13-58

Operator ALAMO CORP. Lease Poker Lake Unit A-1
Well No. 5 Unit Letter A-1 Section 10 Township 25S Range 30E NMPM
Located 660 Feet From South Line, 660 Feet From West Line
County Eddy G. L. Elevation _____ Dedicated Acreage 40 Acres
Name of Producing Formation Delaware Sands Pool Wildcat

1. Is the Operator the only owner* in the dedicated acreage outlined on the plat below?
Yes X No _____.
2. If the answer to question one is "no," have the interests of all the owners been consolidated by communitization agreement or otherwise? Yes _____ No _____. If answer is "yes," Type of Consolidation _____
3. If the answer to question two is "no," list all the owners and their respective interests below:

Owner

Land Description

Alamo Corporation

SW 1/4 of the SW 1/4 of Section 10,

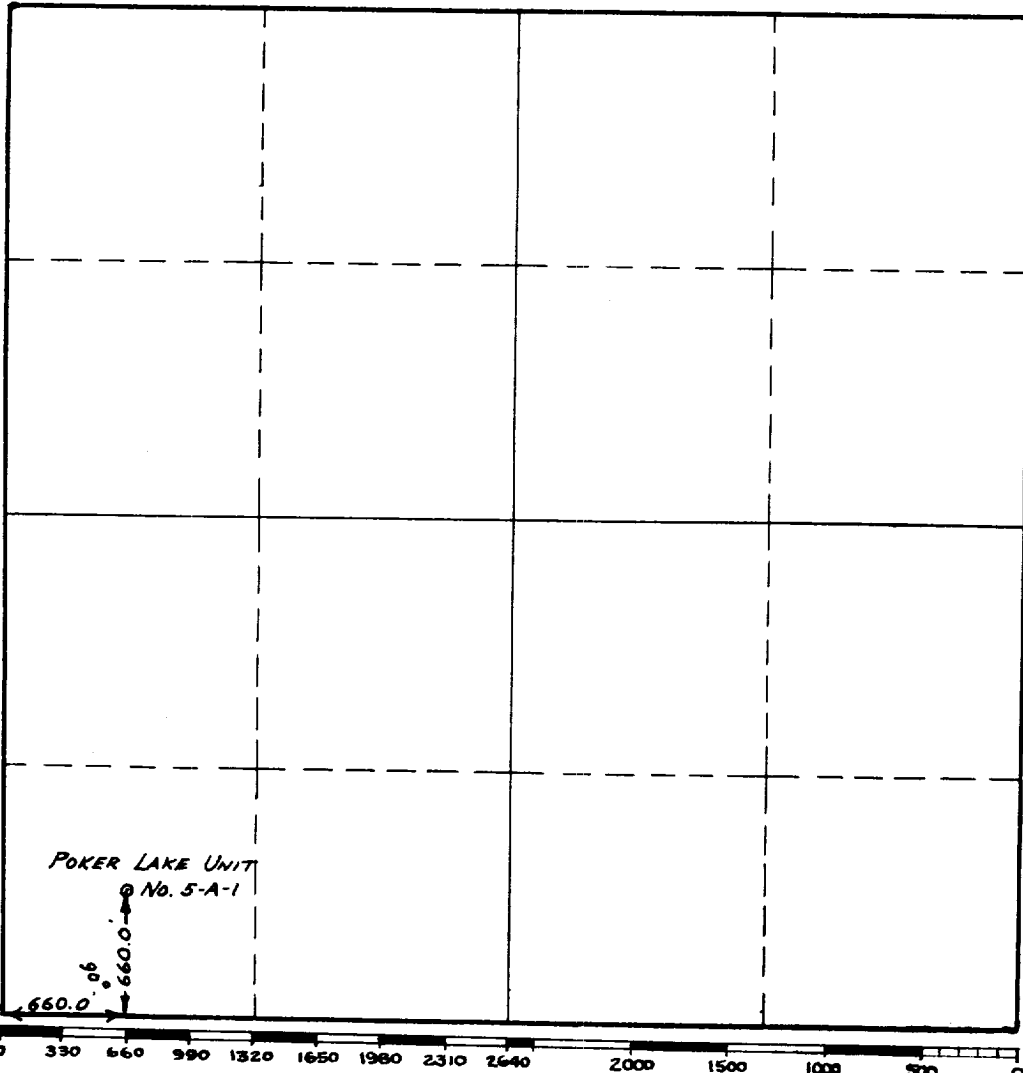
1004 Lubbock Nat'l Bank Bldg.

Township 25, Range 30 East

Lubbock, Texas

Poker Lake Unit, No. 14-00-001-303

Section B



This is to certify that the information in Section A above is true and complete to the best of my knowledge and belief.

Alamo Corporation

(Operator)

R. E. Johnson

(Representative)

1004 Lubbock Nat'l Bank Bldg.

Address

This is to certify that the well location shown on the plat in Section B was plotted from field notes of actual surveys made by me or under my supervision and that the same is true and correct to the best of my knowledge and belief.

Date Surveyed 1-12-58

Ben H. Phillips, Jr.
Registered Professional
Engineer and/or Land Surveyor.

Certificate No. 1558 L.S.

(See instructions for completing this form on the reverse side)

INSTRUCTIONS FOR COMPLETION 1:

1. Operator shall furnish and certify to the information called for in Section A.
2. Operator shall outline the dedicated acreage for both oil and gas wells on the plat in Section B.
3. A registered professional engineer or land surveyor registered in the State of New Mexico or approved by the Commission shall show on the plat the location of the well and certify this information in the space provided.
4. All distances shown on the plat must be from the outer boundaries of Section.
5. If additional space is needed for listing owners and their respective interests as required in question 3, Section A, please use space below

* "Owner" means the person who has the right to drill into and to produce from any pool and to appropriate the production either for himself or for himself and another. (65-3-29 (e) NMSA 1953 Comp.)