

DEPARTMENT OF THE INTERIOR  
GEOLOGICAL SURVEY

## APPLICATION FOR PERMIT TO DRILL, DEEPEN, OR PLUG BACK

## 1a. TYPE OF WORK

DRILL ☒DEEPEN ☐PLUG BACK ☐

## b. TYPE OF WELL

OIL  
WELL ☐GAS  
WELL ☒

OTHER

SINGLE  
ZONE ☒MULTIPLE  
ZONE ☐

## 2. NAME OF OPERATOR

Perry R. Bass

## 3. ADDRESS OF OPERATOR

P. O. Box 2760 Midland, Texas 79702

## 4. LOCATION OF WELL (Report location clearly and in accordance with any State requirements\*)

At surface

1980' FSL &amp; 1980' FWL, Sec. 27, T24S, R31E

At proposed prod. zone

Same as above

## 14. DISTANCE IN MILES AND DIRECTION FROM NEAREST TOWN OR POST OFFICE\*

25 miles ESE from Malaga, New Mexico

## 15. DISTANCE FROM PROPOSED\*

LOCATION TO NEAREST  
PROPERTY OR LEASE LINE, FT.  
(Also to nearest drlg. unit line, if any)

1980'

## 16. NO. OF ACRES IN LEASE

320

17. NO. OF ACRES ASSIGNED  
TO THIS WELL

320

## 18. DISTANCE FROM PROPOSED LOCATION\*

TO NEAREST WELL, DRILLING, COMPLETED,  
OR APPLIED FOR, ON THIS LEASE, FT.

## 19. PROPOSED DEPTH

15,400'±

## 20. ROTARY OR CABLE TOOLS

Rotary

## 21. ELEVATIONS (Show whether DF, RT, GR, etc.)

GL = 3493.0'


## 22. APPROX. DATE WORK WILL START\*

Upon Approval

## 23. PROPOSED CASING AND CEMENTING PROGRAM

SIZE OF HOLE	SIZE OF CASING	WEIGHT PER FOOT	SETTING DEPTH	QUANTITY OF CEMENT
24"	20"	94#	775'±	1050 sx Circ to Surface
17"	13 3/8"	61.68	4400'±	4500 sx Circ to Surface
12 1/2"	9 5/8"	53.5, 47, 43.5	12,750'±	1000 sx TOC @ 10,000'±
8 1/2"	7 5/8" liner	39	14,290'±	400 sx
6 1/2"	4 1/2" liner	15.1	15,270'±	200 sx

Drilling procedure, BOPE diagrams, anticipated formation tops, surface use plans, casing design program remain the same as on original APD.

GAS IS DEDICATED

U.S. GEOLOGICAL SURVEY  
ARRESTO, NEW MEXICO

IN ABOVE SPACE DESCRIBE PROPOSED PROGRAM: If proposal is to deepen or plug back, give data on present productive zone and proposed new productive zone. If proposal is to drill or deepen directionally, give pertinent data on subsurface locations and measured and true vertical depths. Give blowout preventer program, if any.

24.

SIGNED

TITLE

Drilling Engineer

DATE

July 28, 1982

(This space for Federal or State office use)

(Orig. Sgd.) GEORGE H. STEWART

PERMIT NO.

APPROVAL DATE

APPROVED BY

TITLE

DATE

CONDITIONS OF APPROVAL, IF ANY:

BASS ENTERPRISES PRODUCTION CO.

DIVISION PRODUCTION OFFICE

P. O. BOX 2760

MIDLAND, TEXAS 79702


July 28, 1982

800 VAUGHN BUILDING  
(915) 684-5723

RE: Poker Lake Unit #58  
Eddy County, New Mexico  
Revised Application  
For Permit To Drill  
File: 400-WF

U.S. Mineral Management Service  
P.O. Drawer 1857  
Roswell, New Mexico 88201

Attn: Mr. George Stewart




U.S. GEOLOGICAL SURVEY  
ROSWELL, NEW MEXICO

Gentlemen:

Please find attached a revised application (plus 6 copies) for permit to drill for the subject well. The revision covers a deeper proposed TD than originally permitted. All other proposals concerning this project, including drilling procedure, casing designs, and surface use plan, remain the same.

Feel free to contact me or L. M. Cure at the above letterhead address if any additional information is required.

Yours very truly,

  
J. E. Pullig  
Division Manager

JEP/RSD/el