

DISTRICT I  
P.O. Box 1980, Hobbs, NM 88240

State of New Mexico  
Energy, Minerals and Natural Resources Department

Form C-102  
Revised February 10, 1994  
Instruction on back  
Submit to Appropriate District Office  
State Lease - 4 Copies  
Fee Lease - 3 Copies

DISTRICT II  
P.O. Drawer DD, Artesia, NM 88210

OIL CONSERVATION DIVISION

DISTRICT III  
1000 Rio Brazos Rd., Aztec, NM 87410

P.O. Box 2088  
Santa Fe, New Mexico 87504-2088

☐ AMENDED REPORT

WELL LOCATION AND ACREAGE DEDICATION PLAT

API Number 30-015-28463	Pool Code 66052	Pool Name Wildcat, Delaware Eddy, Unders G.P. 2
Property Code	Property Name MURCHINSON STATE 2	Well Number 2
OGRID No. 016751	Operator Name DALEN RESOURCES OIL & GAS CO.	Elevation 3317

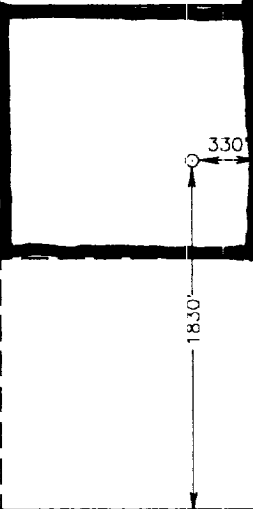

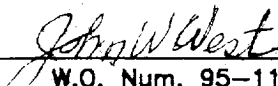
Surface Location

UL or lot No. I	Section 2	Township 25 S	Range 26 E	Lot Idn	Feet from the 1830	North/South line SOUTH	Feet from the 330	East/West line EAST	County EDDY
--------------------	--------------	------------------	---------------	---------	-----------------------	---------------------------	----------------------	------------------------	----------------

Bottom Hole Location If Different From Surface

UL or lot No.	Section	Township	Range	Lot Idn	Feet from the	North/South line	Feet from the	East/West line	County
Dedicated Acres 40	Joint or Infill	Consolidation Code	Order No.						

NO ALLOWABLE WILL BE ASSIGNED TO THIS COMPLETION UNTIL ALL INTERESTS HAVE BEEN CONSOLIDATED  
OR A NON-STANDARD UNIT HAS BEEN APPROVED BY THE DIVISION

LOT 4 41.24 AC.	LOT 3 41.15 AC.	LOT 2 40.96 AC.	LOT 1 40.72 AC.
			
<b>OPERATOR CERTIFICATION</b> I hereby certify the the information contained herein is true and complete to the best of my knowledge and belief.  Signature Cindy R. Keister Printed Name Supvr. Reg. Compliance Title 04/18/95 Date			
<b>SURVEYOR CERTIFICATION</b> I hereby certify that the well location shown on this plat was plotted from field notes of actual surveys made by me or under my supervision, and that the same is true and correct to the best of my belief. APR 17 1995 Date Surveyed JLP Signature & Seal of Professional Surveyor  W.O. Num. 95-11-0541 Certificate No. JOHN W. WEST, 676 RONALD J. EIDSON, 3239			