

UNITED STATES  
DEPARTMENT OF THE INTERIOR  
BUREAU OF LAND MANAGEMENT

SUBMIT IN TRIPLICATE  
(Other instructions on  
reverse side)

FORM APPROVED  
OMB NO. 1004-0136  
Expires February 28, 1995

APPLICATION FOR PERMIT TO DRILL OR DEEPEN

1a. TYPE OF WORK Drill <input checked="" type="checkbox"/> Deepen <input type="checkbox"/>		5. LEASE DESIGNATION AND SERIAL NO NM-38636	
b. TYPE OF WELL Oil Well <input checked="" type="checkbox"/> Gas Well <input type="checkbox"/> Other <input type="checkbox"/>		6. IF INDIAN, ALLOTTEE OR TRIBE NAME N/A	
2. NAME OF OPERATOR Mallon Oil Company		7. UNIT AGREEMENT NAME N/A	
3. ADDRESS AND TELEPHONE NO. P.O. Box 3256 Carlsbad, NM 88220 (505) 885-4596		8. FARM OR LEASE NAME, WELL NO. Mallon Pecos River 28 Fed #1	
4. LOCATION OF WELL (Report location clearly and in accordance with any State requirements.) At surface 1650' FNL and 330' FEL (SE NE) Unit H		9. API WELL NO. 30-015-29371	
At proposed prod. zone 1650' FNL and 330' FEL (SE NE) Unit H		10. FIELD AND POOL, OR WILDCAT Brushy Draw-Delaware 8080	
14. DISTANCE IN MILES AND DIRECTION FROM NEAREST TOWN OR POST OFFICE *		11. SEC., T., R., M., OR BLK. AND SURVEY OR AREA Sec. 28, T26S-R29E	
15. DISTANCE FROM PROPOSED * LOCATION TO NEAREST PROPERTY OR LEASE LINE, FT. 330' (Also to nearest drlg. unit line, if any)		12. COUNTY OR PARISH Eddy County	
18. DISTANCE FROM PROPOSED LOCATION* TO NEAREST WELL, DRILLING, COMPLETED, OR APPLIED FOR, ON THIS LEASE, FT. 1320'		13. STATE NM	
19. PROPOSED DEPTH 6700'		17. NO. OF ACRES ASSIGNED TO THIS WELL 40	
21. ELEVATIONS (SHOW WHETHER DF, RT, GR, Etc.) 2899'		20. ROTARY OR CABLE TOOLS Rotary	
22. APPROX. DATE WORK WILL START			
23. PROPOSED CASING AND CEMENTING PROGRAM			
SIZE OF HOLE	GRADE, SIZE OF CASING	WEIGHT PER FOOT	SETTING DEPTH
20"	16"	42 lbs.	40'
14-3/4"	9-5/8"	36 lbs.	400'
8-3/4"	5-1/2"	15.5 lbs.	TD
QUANTITY OF CEMENT		WITNESS	
Circulate to surface.			
Circulate to surface.			
400 sks cmt			

CARLSBAD CONTROLLED WATER BASIN

Mallon Oil Company proposes to drill to a depth sufficient to test the Delaware formation for oil. If productive, 5-1/2 casing will be cemented at TD. If non-productive, the well will be plugged and abandoned in a manner consistent with Federal regulations. Specific programs as per on-shore Oil and Gas Order No. 1 are outlined in the following attachments:

Drilling Program

Exhibit 1: Blow Out Preventor Equipment/Plan  
Exhibit A: Location and Elevation Plat  
Exhibit B: Existing Roads/Planned Access Roads

Exhibit C: One Mile Radius Map  
Exhibit D: Drilling Site Layout  
Exhibit E: Production Facilities

APPROVAL SUBJECT TO  
GENERAL REQUIREMENTS AND  
SPECIAL STIPULATIONS  
ATTACHED

IN ABOVE SPACE DESCRIBE PROPOSED PROGRAM: If proposal is to deepen, give data on present productive zone and proposed new productive zone. If proposal is to drill or deepen directionally, give pertinent data on subsurface locations and measured and true vertical depths. Give blowout preventer program, if any.

24. SIGNED: Duane C. Winkler TITLE: Production Superintendent

DATE 12/10/96

(This space for Federal or State office use)

PERMIT NO. \_\_\_\_\_ APPROVAL DATE \_\_\_\_\_

Application approval does not warrant or certify that the applicant holds legal or equitable title to those rights in the subject lease which would entitle the applicant to conduct operations thereon.

CONDITIONS OF APPROVAL, IF ANY:

APPROVED BY (ORIG. SGD.) TONY L. FERGUSON

ADM, MINERALS

\*See Instructions On Reverse Side

Title 18 U.S.C. Section 1001, makes it a crime for any person knowingly and willfully to make to any department or agency of the United States any false, fictitious or fraudulent statements or representations as to any matter within its jurisdiction.

DISTRICT I  
P.O. Box 1980, Hobbs, NM 88241-1980

State of New Mexico  
Energy, Minerals and Natural Resources Department

Form C-102  
Revised February 10, 1994  
Submit to Appropriate District Office  
State Lease - 4 Copies  
Fee Lease - 3 Copies

DISTRICT II  
P.O. Drawer DD, Artesia, NM 88211-0719

DISTRICT III  
1000 Rio Brazos Rd., Aztec, NM 87410

DISTRICT IV  
P.O. BOX 2088, SANTA FE, N.M. 87504-2088

OIL CONSERVATION DIVISION

P.O. Box 2088  
Santa Fe, New Mexico 87504-2088

☐ AMENDED REPORT

WELL LOCATION AND ACREAGE DEDICATION PLAT

API Number <b>30-015-29371</b>	Pool Code <b>8080</b>	Pool Name <b>Brushy Draw; Delaware</b>
Property Code	Property Name <b>MALLON PECOS RIVER 28 FEDERAL</b>	Well Number <b>1</b>
OGRID No.	Operator Name <b>MALLON OIL COMPANY</b>	Elevation <b>2899'</b>

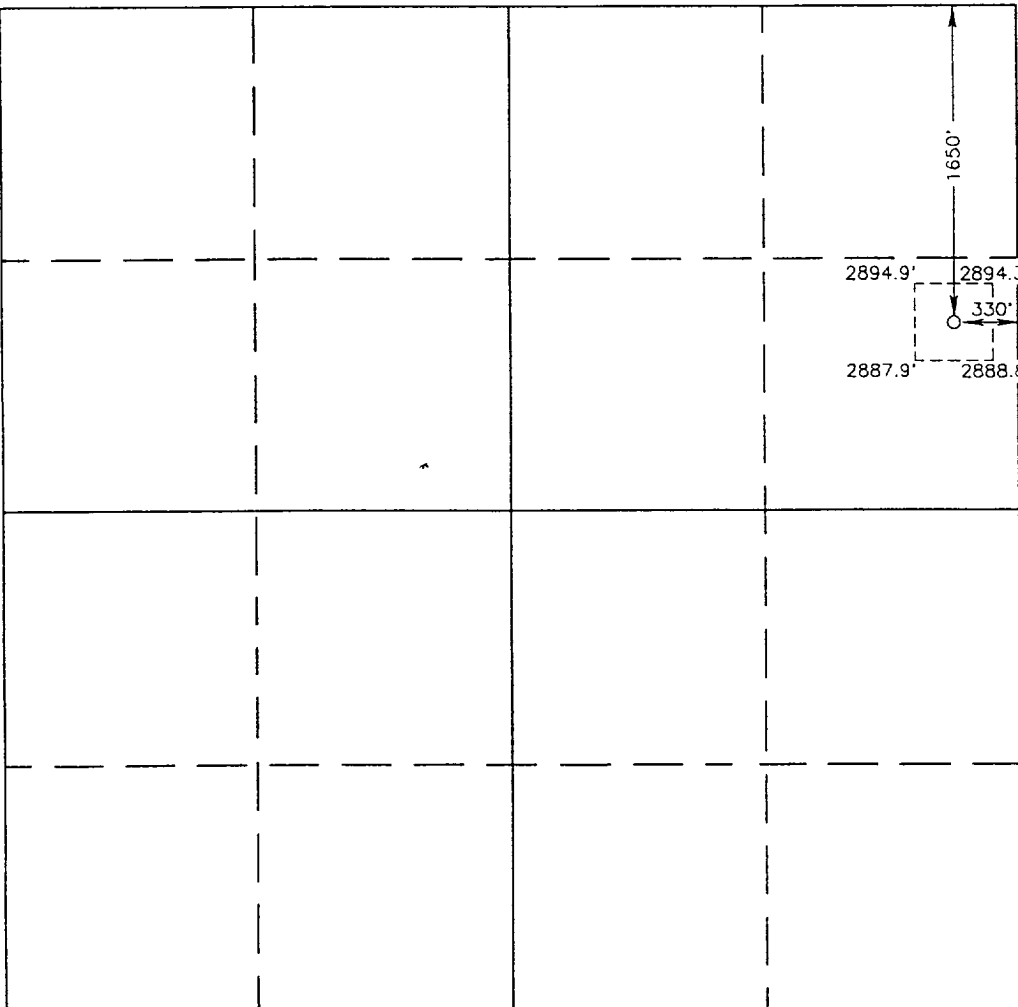


Surface Location

UL or lot No.	Section	Township	Range	Lot Idn	Feet from the	North/South line	Feet from the	East/West line	County
H	28	26 S	29 E		1650	NORTH	330	EAST	EDDY

Bottom Hole Location If Different From Surface

UL or lot No.	Section	Township	Range	Lot Idn	Feet from the	North/South line	Feet from the	East/West line	County
Dedicated Acres <b>40</b>	Joint or Infill	Consolidation Code	Order No.						

NO ALLOWABLE WILL BE ASSIGNED TO THIS COMPLETION UNTIL ALL INTERESTS HAVE BEEN CONSOLIDATED  
OR A NON-STANDARD UNIT HAS BEEN APPROVED BY THE DIVISION

	<b>OPERATOR CERTIFICATION</b>  I hereby certify the the information contained herein is true and complete to the best of my knowledge and belief.   Signature <b>Duane C. Winkler</b> Printed Name <b>Production Superintendent</b> Title <b>12/05/96</b> Date
	<b>SURVEYOR CERTIFICATION</b>  I hereby certify that the well location shown on this plat was plotted from field notes of actual surveys made by me or under my supervision, and that the same is true and correct to the best of my belief.  <b>DECEMBER 2, 1996</b> Date Surveyed <b>CDG</b> Signature & Seal  Professional Surveyor <b>John D. Eidsen</b> Printed Name <b>86-11-155</b> Certificate No.
	<b>JOHN D. EIDSON</b> Professional Surveyor 676 3239 12641