

District I
PO Box 1980, Hobbs, NM 88241-1980
District II
811 South First, Artesia, NM 88210
District III
1000 Rio Brazos Rd., Aztec, NM 87410
District IV
2040 South Pacheco, Santa Fe, NM 87505

State of New Mexico
Energy, Minerals & Natural Resources Department

OIL CONSERVATION DIVISION
2040 South Pacheco
Santa Fe, NM 87505

Form C-104
Revised October 18, 1994
Instructions on back
Submit to Appropriate District Office
5 Copies
☐ AMENDED REPORT

I. REQUEST FOR ALLOWABLE AND AUTHORIZATION TO TRANSPORT

CONCHO RESOURCES INC. ✓ 110 W. LOUISIANA, STE 410 MIDLAND, TX 79701		Operator name and Address		2 OGRID Number 166111	
				3 Reason for Filing Code ADD WATER POD #	
4 API Number 30 - 0 15 29475		5 Pool Name RUSTLER BLUFF ATOKA			6 Pool Code 84355
7 Property Code 24323		8 Property Name CHIMAYO			9 Well Number 1

II. 10 Surface Location

UI or lot no. O	Section 8	Township 25S	Range 29E	Lot Idn	Feet from the 660	North/South Line SOUTH	Feet from the 1980	East/West line EAST	County EDDY
--------------------	--------------	-----------------	--------------	---------	----------------------	---------------------------	-----------------------	------------------------	----------------


11 Bottom Hole Location

UI or lot no. O	Section 8	Township 25S	Range 29E	Lot Idn	Feet from the 660	North/South Line SOUTH	Feet from the 1980	East/West line EAST	County EDDY
--------------------	--------------	-----------------	--------------	---------	----------------------	---------------------------	-----------------------	------------------------	----------------

12 Lse Code F	13 Producing Method Code F	14 Gas Connection Date	15 C-129 Permit Number	16 C-129 Effective Date	17 C-129 Expiration Date
------------------	-------------------------------	------------------------	------------------------	-------------------------	--------------------------

III. Oil and Gas Transporters

18 Transporter OGRID	19 Transporter Name and Address	20 POD	21 O/G	22 POD ULSTR Location and Description
13382	LG & E PIPELINE 2777 STEMMONS FRWY STE 700 DALLAS TX	2819883	G	



IV. Produced Water



23 POD 28232 99	24 POD ULSTR Location and Description
--------------------	---------------------------------------

V. Well Completion Data

25 Spud Date	26 Ready Date	27 TD	28 PBTD	29 Perforations	30 DHC, DC, MC
31 Hole Size		32 Casing & Tubing Size	33 Depth Set	34 Sacks Cement	

VI. Well Test Data

35 Date New Oil	36 Gas Delivery Date	37 Test Date	38 Test Length	39 Tbg. Pressure	40 Csg. Pressure
41 Choke Size	42 Oil	43 Water	44 Gas	45 AOF	46 Test Method

47 I hereby certify that the rules of the Oil Conservation Division have been complied with and that the information given above is true and complete to the best of my knowledge and belief.		OIL CONSERVATION DIVISION	
Signature: 		Approved by: ORIGINAL SIGNED BY TIM W. GUM 	
Printed name: TERRI STATTEM		Title: DISTRICT II SUPERVISOR	
Title: PRODUCTION ANALYST		Approval Date: 5-6-99	
Date: 04/30/99	Phone: 915-683-7443		

48 If this is a change of operator fill in the OGRID number and name of the previous operator

Previous Operator Signature	Printed Name	Title	Date
-----------------------------	--------------	-------	------