

State Lease - 4 Copies
Fee Lease - 3 Copies

P.O. Box 2088

Santa Fe, New Mexico 87504-2088

☐ AMENDED REPORT

WELL LOCATION AND ACREAGE DEDICATION PLAT

API Number	Pool Code	Pool Name
	52795	Ross Draw Delaware
Property Code	Property Name	Well Number
011808	ROSS DRAW	20
OGRID No.	Operator Name	Elevation
011158	J.C. WILLIAMSON	3007

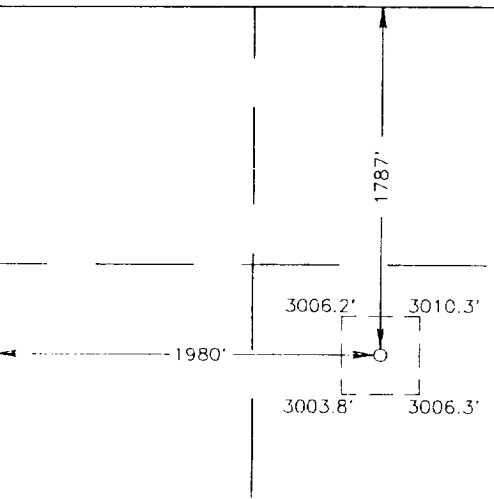


Surface Location

UL or lot No.	Section	Township	Range	Lot Idn	Feet from the	North/South line	Feet from the	East/West line	County
F	27	26 S	30 E		1787	NORTH	1980	WEST	EDDY

Bottom Hole Location If Different From Surface

UL or lot No.	Section	Township	Range	Lot Idn	Feet from the	North/South line	Feet from the	East/West line	County
Dedicated Acres	Joint or Infill	Consolidation Code			Order No.				

NO ALLOWABLE WILL BE ASSIGNED TO THIS COMPLETION UNTIL ALL INTERESTS HAVE BEEN CONSOLIDATED
OR A NON-STANDARD UNIT HAS BEEN APPROVED BY THE DIVISION

	OPERATOR CERTIFICATION <i>I hereby certify the the information contained herein is true and complete to the best of my knowledge and belief.</i>  Signature J.C. Williamson Printed Name Part owner-Operator Title 4-3-97 Date	
	SURVEYOR CERTIFICATION <i>I hereby certify that the well location shown on this plat was plotted from field notes of actual surveys made by me or under my supervision, and that the same is true and correct to the best of my belief.</i> FEB. 14, 1997 Date Surveyed Signature & Seal of Professional Surveyor  Certificate No. JOHN ROBERT EIDSON RENEWED BY EIDSON PROFESSIONAL SURVEYOR 676 3239 12641	