

UNITED STATES
DEPARTMENT OF THE INTERIOR
BUREAU OF LAND MANAGEMENT

N. M. Oil Cons. Division

FORM APPROVED

BLM - CRA

February 08, 1996

SUNDRY NOTICES AND REPORTS ON WELLS

Do not use this form for proposals to drill or to deepen or reentry to a different reservoir

Use "APPLICATION FOR PERMIT" for such proposals

SUBMIT IN TRIPLICATE

1. Type of Well

☒ Oil Well

☐ Gas Well

☐ Other

2. Name of Operator

Bass Enterprises Production Company

3. Address and Telephone No.

P. O. Box 2760

Midland, Texas 79702-2760

(915) 683-2277

4. Location of Well (Footage, Sec., T., R., M., or Survey Description)

1980' FNL & 660' FWL, Section 5, T24S-R30E Unit Letter E

5. Lease Designation and Serial No.

NM-068430

6. If Indian, Allottee or Tribe Name

7. If Unit or CA, Agreement Designation

Poker Lake Unit

8. Well Name and No.

Poker Lake Unit #167

9. API Well No.

30-015-2162

10. Field and Pool, or Exploratory Area

Nash Draw (Delaware)

11. County or Parish, State

Eddy County, New Mexico

12. CHECK APPROPRIATE BOX(s) TO INDICATE NATURE OF NOTICE, REPORT, OR OTHER DATA

TYPE OF SUBMISSION

☒ Notice of Intent

☐ Subsequent Report

☐ Final Abandonment Notice

TYPE OF ACTION

☐ Abandonment

☐ Recompletion

☐ Plugging Back

☐ Casing Repair

☐ Altering Casing

☐ Other

☒ Change of Plans

☐ New Construction

☐ Non-Routine Fracturing

☐ Water Shut-Off

☐ Conversion to Injection

☐ Dispose Water

(Note: Report results of multiple completion on Well Completion or Recompletion Report and Log form.)

13. Describe Proposed or Completed Operations (Clearly state all pertinent details, and give pertinent dates, including estimated date of starting any proposed work. If well is directionally drilled, give subsurface locations and measured and true vertical depths for all markers and zones pertinent to this work.)

As a part of the Plan of Development for this area, the BLM - Carlsbad Field Office has requested changes in the access route and the utility corridor. The following changes to the APD submitted 9/19/00 are being submitted for your approval. All of these changes have been discussed with Barry Hunt and coordinated with other Resource personnel in the Carlsbad Field Office.

The access road will enter the location from the west per the attached map. The road will be built east from the Poker Lake Unit #152 drill site.

New production facilities will be built on the Poker Lake Unit #153 well pad. The flowline from this well will be layed within 25' of the center line of the access road all the way to the new facility. This is a change in Point 4 (B) of the Multi-Point Surface Use Plan.

Request utility corridor for the electric power lines to follow the access road. The poles and lines will be installed within 25' of the center line of the road.

P 975 421 993 - KEB

14. I hereby certify that the foregoing is true and correct

Signed

Keith E. Bucy

KEITH E. BUCY

Title DIVISION PROD. SUPT.

Date

3/15/01

(This space for Federal or State office use)

Approved by

LARRY D. BRAY

Title Assistant Field Manager

Date

3-29-01

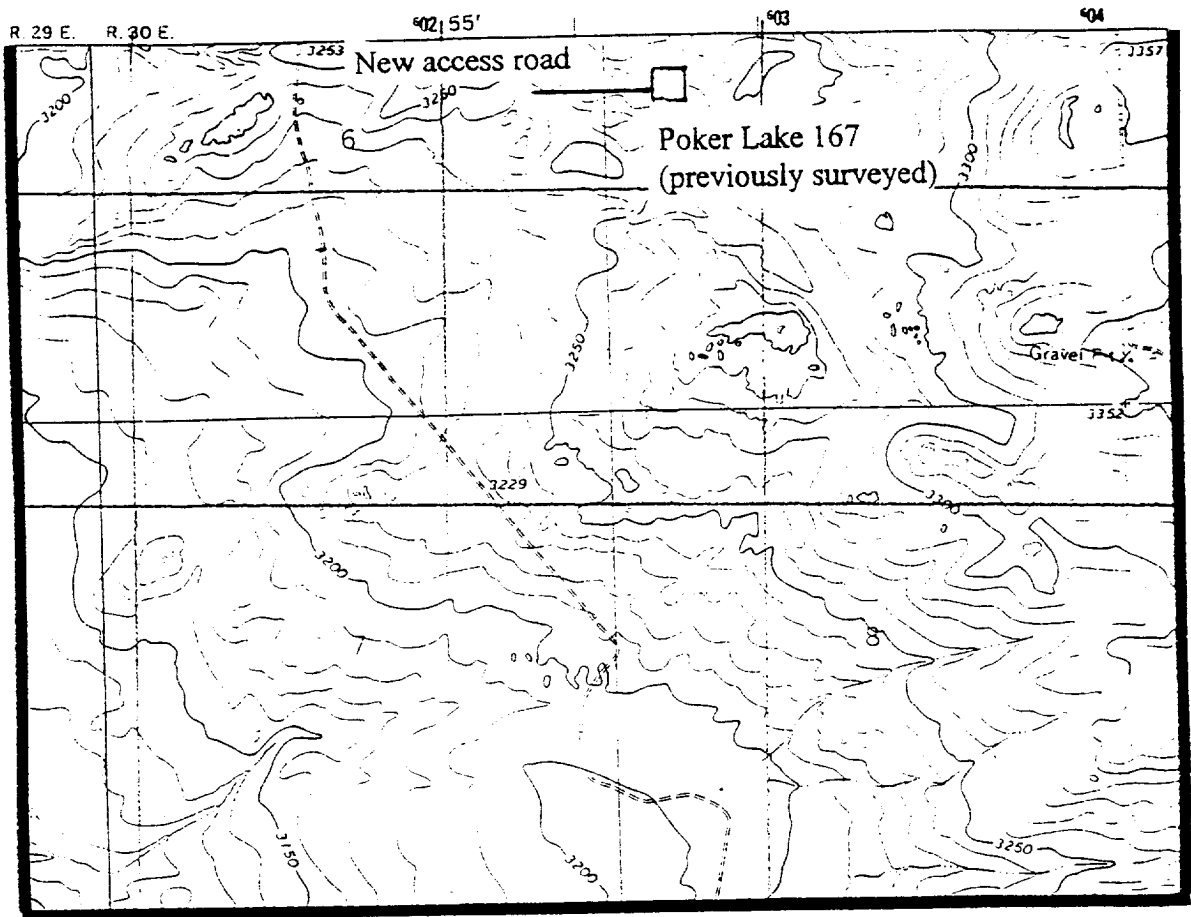
Conditions of approval, if any:

Land And Minerals

PIERCE CANYON, N. MEX.


N3207.5-W10352.5/7.5

1968

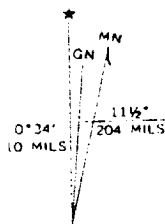


R 29 E R 30 E

SCALE 1:24 000



CONTOUR INTERVAL 10 FEET



UTM GRID AND 1968 MAGNETIC NORTH
DECLINATION AT CENTER OF SHEET



QUADRANGLE LOCATION

RECEIVED
2001 MAR 16 11:36
FEDERAL BUREAU OF SURVEY
WASHINGTON, D.C.