

All distances must be from the outer boundaries of the Section.

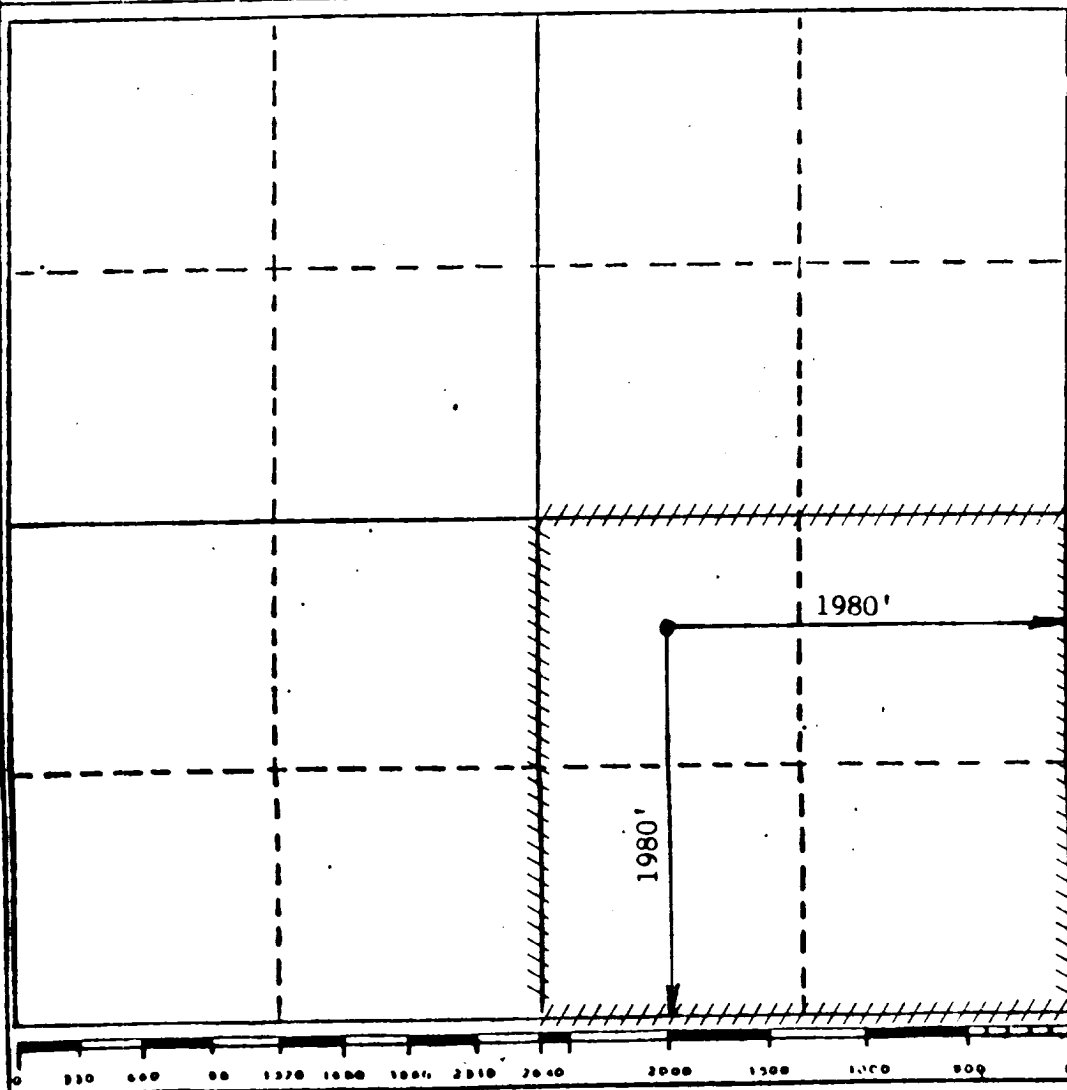
| | | | | | |
|---|-----------------------------------|----------------------------|--|-------------------------|---------------------------------------|
| Operator McKay Oil Corporation | | | Lease Davis | | Well No. 1 |
| Unit Letter J | Section 19 | Township 5 South | Range 22 East | County Chaves | |
| Actual Footage Location of Well: 1980 feet (feet from the South line and 1980 feet from the East line) | | | | | |
| Ground Level Elev. 4236 | Producing Formation Abo | | Pool W.C. ABO W. Pecos Slope | | Dedicated Acreage 160 Acres |

1. Outline the acreage dedicated to the subject well by colored pencil or hatchure marks on the plat below.
2. If more than one lease is dedicated to the well, outline each and identify the ownership thereof (both as to working interest and royalty).
3. If more than one lease of different ownership is dedicated to the well, have the interests of all owners been consolidated by communitization, unitization, force-pooling, etc?

☐ Yes ☐ No If answer is "yes," type of consolidation _____

If answer is "no," list the owners and tract descriptions which have actually been consolidated. (Use reverse side of this form if necessary.) _____

No allowable will be assigned to the well until all interests have been consolidated (by communitization, unitization, forced-pooling, or otherwise) or until a non-standard unit, eliminating such interests, has been approved by the Division.



CERTIFICATION

I hereby certify that the information contained herein is true and complete to the best of my knowledge and belief.

Terry W. Franklin

Name

Terry W. Franklin

Position

Agent

Company

McKay Oil Corporation

Date

3/17/87

I hereby certify that the well location shown on this plat was plotted from field notes of actual surveys made by me or under my supervision, and that the same is true and correct to the best of my knowledge and belief.

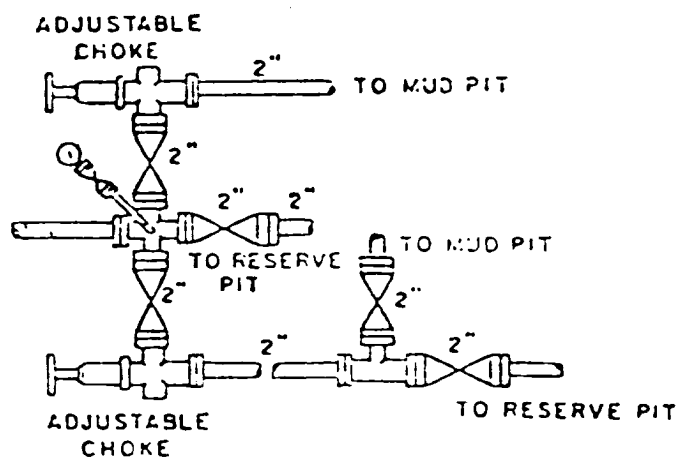
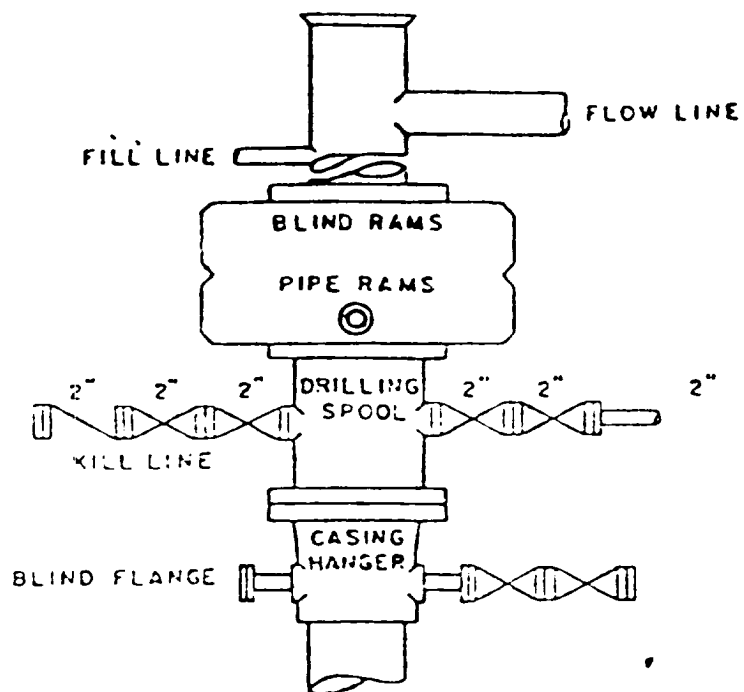
W. D. JACQUES
February 26, 1987

Date Surveyed

Registered Professional Engineer and/or Surveyor

John R. [Signature] & L.S.

Certificate No. 6290



BOP DIAGRAM

3000# Working Pressure
Rams Operated Daily