

UNITED STATES NM Oil Cons. Commission
DEPARTMENT OF THE INTERIOR
BUREAU OF LAND MANAGEMENT Artesia, NM 88210

Block of this form is used
Exempted from the 1965
LEASE DESIGNATION AND PERMIT
NM-32312

SUNDRY NOTICES AND REPORTS ON WELLS

(Do not use this form for proposals to drill or to deepen or plug back to a different reservoir.
Use "APPLICATION FOR PERMIT" for such proposals.)

1. ☐ OIL WELL ☐ GAS WELL ☒ OTHER
2. NAME OF OPERATOR
McKay Oil Corporation
3. ADDRESS OF OPERATOR
Post Office Box 2014, Roswell, New Mexico 88201
4. LOCATION OF WELL (Report location clearly and in accordance with any State requirements.
See also space 17 below)
At surface
1980' FNL & 660' FWL

NOV 29 '90

14. PERMIT NO. 15. ELEVATIONS (Show whether OF, R, OR, etc.) O. C. D.
4386' GR ARTESIA, OFFICE

7. UNIT AGREEMENT NAME
8. FARM OR LEASE NAME
West Fork Federal
9. WELL NO.
11
10. FIELD AND FOOT OR ACREAGE
W. Pecos Slope Abo
11. SEC., T., R., M., OR B.L. AND
SURVEY OR AREA
Sec. 6-5S-22E
12. COUNTY OR PARISH 13. STATE
Chaves NM

Check Appropriate Box To Indicate Nature of Notice, Report, or Other Data

NOTICE OF INTENTION TO:

TEST WATER SHUT OFF

PULL OR ALTER CASING

MULTIPLE COMPLETION

ABANDON*

CHANGE PLANS

FRAC TURE TREAT

SHOOT OR ACIDIZE

REPAIR WELL

OTHER 1 year extension-APD

SUBSEQUENT REPORT OF:

WATER SHUT OFF

FRAC TURE TREATMENT

SHOOTING OR ACIDIZING

(Other)

REPAIRING WELL

ALTERING CASING

ABANDONMENTS*

(NOTE: Report results of multiple completion on Well Completion or Recompletion Report and Log form.)

17. DESIGN, PROPOSED OR COMPLETE OPERATIONS (Clearly state all pertinent details, and give pertinent dates, including estimated date of starting any proposed work. If well is directionally drilled, give subsurface locations and measured and true vertical depths for all markers and zones pertinent to this work.)

Operator requests a 1 year extension of the Application for Permit to Drill on the referenced location.

EXP INT
1-30-96
30-005-62492

18. I hereby certify that the foregoing is true and correct

SIGNED Theresa Rodriguez

TITLE Production Analyst

DATE 10-26-90

(This space for Federal or State office use)

APPROVED BY

CONDITIONS OF APPROVAL, IF ANY:

Effective
1/19/91

TITLE

APPROVED FOR 12 MONTH PERIOD
ENDING 1/19/92
See Instructions on Reverse Side

DATE APPROVED

PETER W. CHESTER

NOV 21 1990

BUREAU OF LAND MANAGEMENT
ROSWEEL, NEW MEXICO



LTR



Job separation sheet

UNITED STATES
DEPARTMENT OF THE INTERIOR

BUREAU OF LAND MANAGEMENT

SUBMIT IN TRIPLICATE*
(Other instructions on
reverse side)

Form approved.
Budget Bureau No. 1004-0136
Expires August 31, 1985

C/SF

30-005-62492

6. LEASE DESIGNATION AND SERIAL NO.

NM-32312

8. IF INDIAN, ALLOTTEE OR TRIBE NAME

7. UNIT AGREEMENT NAME

5. FARM OR LEASE NAME

West Fork Federal

9. WELL NO.

11

10. FIELD AND POOL, OR WILDCAT

W. Pecos Slope Abo

11. SEC., T., R., M., OR BLK.
AND SURVEY OR AREA

Sec. 6-5S-22E

12. COUNTY OR PARISH 13. STATE

Chaves

N.M.

APPLICATION FOR PERMIT TO DRILL, DEEPEN, OR PLUG BACK

1A. TYPE OF WORK

DRILL ☒

DEEPEN ☐

PLUG BACK ☐

B. TYPE OF WELL

OIL WELL ☐

GAS WELL ☒

OTHER

SINGLE ZONE ☒

MULTIPLE ZONE ☐

2. NAME OF OPERATOR

McKay Oil Corporation

3. ADDRESS OF OPERATOR

P.O. Box 2014, Roswell, New Mexico 88202

JAN 23 '90

4. LOCATION OF WELL (Report location clearly and in accordance with any State requirements.)*

At surface

1980' FNL & 660' FWL. SW/4 NW/4, Unit Letter B.O. C. D.

At proposed prod. zone

Same

ARTESIA, OFFICE

14. DISTANCE IN MILES AND DIRECTION FROM NEAREST TOWN OR POST OFFICE*

33 air miles north of Roswell, N.M.

10. DISTANCE FROM PROPOSED*

LOCATION TO NEAREST

PROPERTY OR LEASE LINE, FT.

(Also to nearest drlg. unit line, if any)

660'

16. NO. OF ACRES IN LEASE

1920

17. NO. OF ACRES ASSIGNED

TO THIS WELL

160.0

18. DISTANCE FROM PROPOSED LOCATION*

TO NEAREST WELL, DRILLING, COMPLETED,

OR APPLIED FOR, ON THIS LEASE, FT.

1/4 mile

19. PROPOSED DEPTH

3,400'

20. ROTARY OR CABLE TOOLS

Rotary

21. ELEVATIONS (Show whether DF, RT, GR, etc.)

4386' GR

22. APPROX. DATE WORK WILL START*

ASAP

PROPOSED CASING AND CEMENTING PROGRAM

SIZE OF HOLE	SIZE OF CASING	WEIGHT PER FOOT	SETTING DEPTH	QUANTITY OF CEMENT
12 1/4"	8 5/8"	24.0 J-55	900±	850 cf cement circulated
7 7/8"	4 1/2"	9.5 J-55	TD	1200 cf cement including

~~480 cf to tie in 4 1/2" to~~
~~8 5/8" from 1500' to 800'.~~


See attached slips

We propose to drill and test the Abo formation. Approximately 900' of surface casing will be set and cemented to surface. If commercial, 4 1/2" production casing will be run and cemented with adequate cover, perforated and stimulated as needed for production.

MUD PROGRAM: See Supplemental Drilling Data Which is Attached.

BOP PROGRAM: BOP will be installed on 8 5/8" casing and tested daily.

Gas is not dedicated.



IN ABOVE SPACE DESCRIBE PROPOSED PROGRAM: If proposal is to deepen or plug back, give data on present productive zone and proposed new productive zone. If proposal is to drill or deepen directionally, give pertinent data on subsurface locations and measured and true vertical depth of blowout preventer program, if any.

24.

SIGNED

Jim Schultz

TITLE

V.P. Land & Legal

DATE

11/10/89

(This space for Federal or State office use)

PERMIT NO.

APPROVAL DATE

APPROVED BY

S/Levi Deike, Acting

TITLE

Area Manager

DATE

JAN 19 1990

CONDITIONS OF APPROVAL, IF ANY:

APPROVAL OF THIS APPLICATION DOES NOT WARRANT OR CERTIFY THAT THE APPLICANT HOLDS LEGAL OR EQUITABLE TITLE TO THOSE RIGHTS IN THE SUBJECT LEASE WHICH WOULD ENTITLE THE APPLICANT TO CONDUCT OPERATIONS THEREON.


PLEASE BE ADVISED THAT THERE WILL BE NO EXCAVATION

OF FEDERALLY OWNED MINERAL MATERIAL FOR CONSTRUCTION

OF THE ACCESS ROAD OR PAD WITHOUT PAYMENT

IN ADVANCE

Under the provisions of the Act, the applicant knowingly and willfully to make to any department or agency of the United States any false, fictitious or fraudulent statements or representations as to any matter within its jurisdiction.



LTR



Job separation sheet

All distances must be from the outer boundaries of the Section.

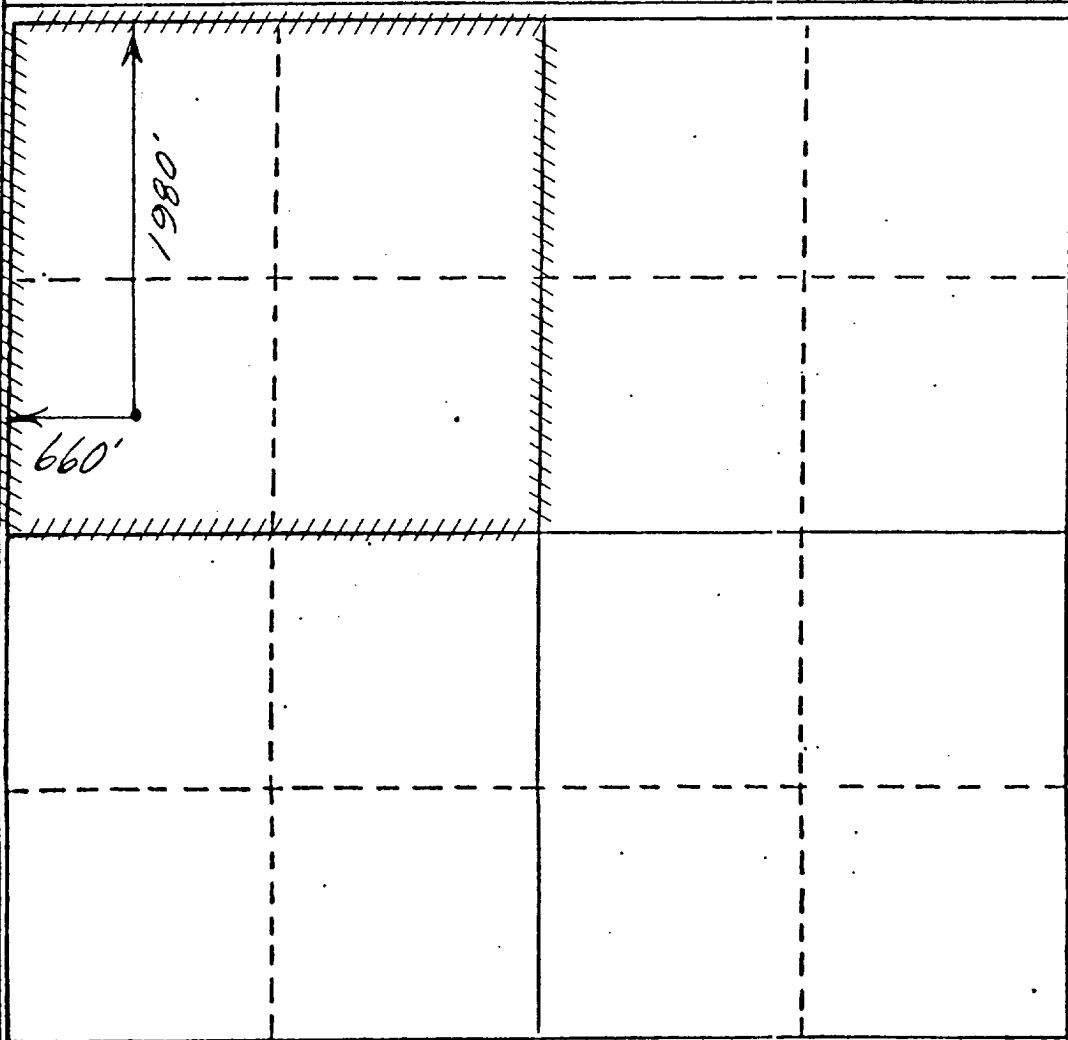
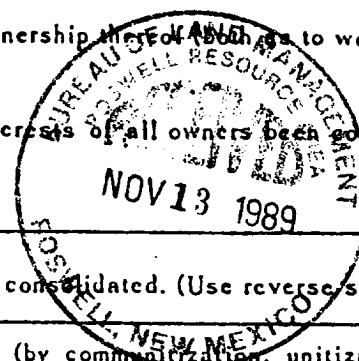
Operator McKay Oil Corp.		Lease West Fork Federal		Well No. #11
Unit Letter E	Section .6	Township 5 South	Range 22 East	County Chaves
Actual Footage Location of Well 1980 feet from the North line and 660 feet from the West line				
Ground Level Elev. 4386	Producing Formation Abo	Pool W. Pecos Slope-Abo	Dedicated Acreage 160 Acres	

1. Outline the acreage dedicated to the subject well by colored pencil or hatchure marks on the plat below.
2. If more than one lease is dedicated to the well, outline each and identify the ownership thereof as to working interest and royalty).
3. If more than one lease of different ownership is dedicated to the well, have the interests of all owners been consolidated by communitization, unitization, force-pooling, etc?

☐ Yes ☐ No If answer is "yes," type of consolidation _____

If answer is "no," list the owners and tract descriptions which have actually been consolidated. (Use reverse side of this form if necessary.) _____

No allowable will be assigned to the well until all interests have been consolidated (by communitization, unitization, forced-pooling, or otherwise) or until a non-standard unit, eliminating such interests, has been approved by the Division



CERTIFICATION

I hereby certify that the information contained herein is true and complete to the best of my knowledge and belief.

Name
Terry W. Franklin
Position
Agent
Company
McKay Oil Corporation
Date
4/16/87

I hereby certify that the well location shown on this plat was plotted from field notes of actual surveys made by me or under my supervision, and that the same is true and correct to the best of my knowledge and belief.

Date Surveyed
March 2, 1987
Registered Professional Engineer and Land Surveyor
John D. Jaquess, P.E. & L.S.
Certificate No. 6290

